

UNITED STATES
DEPARTMENT OF THE INTERIOR
GEOLOGICAL SURVEY

NELSON MTN. QUADRANGLE
CALIFORNIA—FRESNO CO.
7.5 MINUTE SERIES (TOPOGRAPHIC)
SE/4 HUNTINGTON LAKE 15' QUADRANGLE



Mapped, edited, and published by the Geological Survey

Control by USGS and NOS/NOAA

Topography by photogrammetric methods from aerial photographs taken 1976. Field checked 1977

Map edited 1983

Projection and 10,000-foot grid ticks: California coordinate system, zone 4 (Lambert conformal conic)

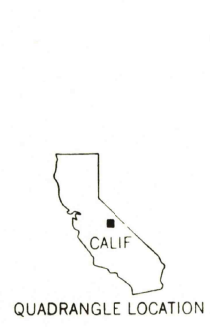
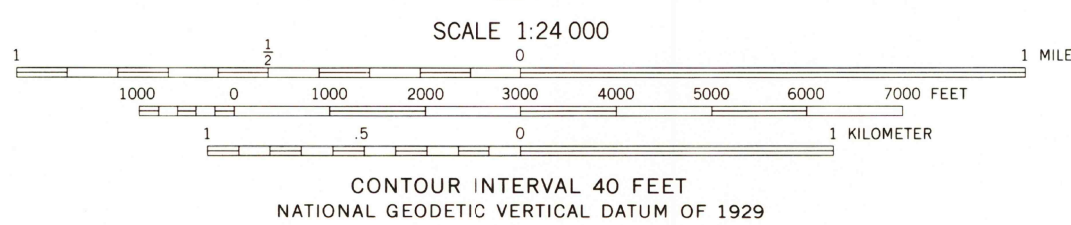
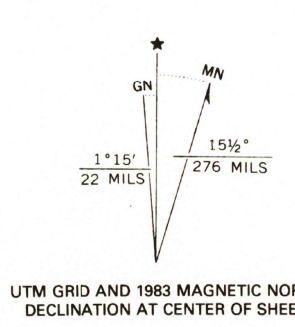
1000-meter Universal Transverse Mercator grid, zone 11

1927 North American Datum

To place on the predicted North American Datum 1983 move the projection lines 9 meters north and 85 meters east as shown by dashed corner ticks

Where omitted land lines have not been established

There may be private inholdings within the boundaries of the National or State reservations shown on this map



ROAD CLASSIFICATION	
Primary highway, all weather, hard surface	Light duty road, all weather, improved surface
Secondary highway, all weather, hard surface	Unimproved road, fair or dry weather
Interstate Route	U. S. Route
	State Route

NELSON MTN., CALIF.

SE/4 HUNTINGTON LAKE 15' QUADRANGLE
N3700—W11900/7.5

1983

DMA 2158 II SE-SERIES V895