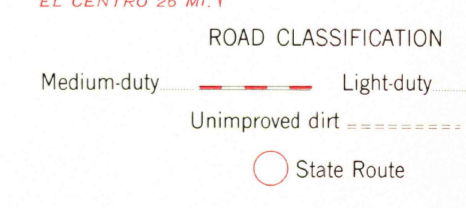

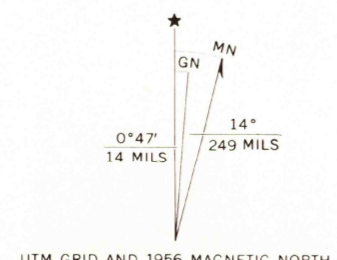


Mapped, edited, and published by the Geological Survey  
Control by USGS and USC&GS  
Culture and drainage compiled from aerial photographs  
taken 1953. Topography by planetable surveys 1956  
Polyconic projection. 1927 North American datum  
10,000-foot grid based on California coordinate system, zone 6  
1000-metre Universal Transverse Mercator grid ticks,  
zone 11, shown in blue



THIS MAP COMPLIES WITH NATIONAL MAP ACCURACY STANDARDS  
FOR SALE BY U. S. GEOLOGICAL SURVEY, DENVER, COLORADO 80225, OR RESTON, VIRGINIA 22092  
A FOLDER DESCRIBING TOPOGRAPHIC MAPS AND SYMBOLS IS AVAILABLE ON REQUEST

USGS  
Historical File  
Topographic Division  
1956  
N3307.5-W11530/7.5  
AMS 2850 II NE—SERIES W985

JUL 10 1976