

Mapped, edited, and published by the Geological Survey
Control by USGS

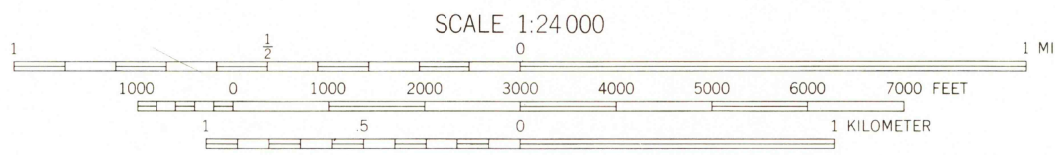
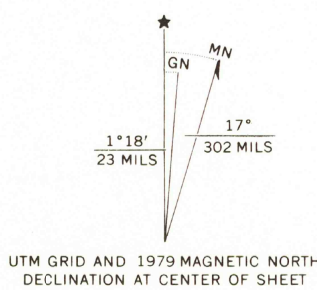
Topography from aerial photographs by multiplex methods
Aerial photographs taken 1946. Field check 1949

Polyconic projection. 1927 North American datum
10,000-foot grids based on California coordinate system, zone 2
1000-meter Universal Transverse Mercator grid ticks,
zone 10, shown in blue

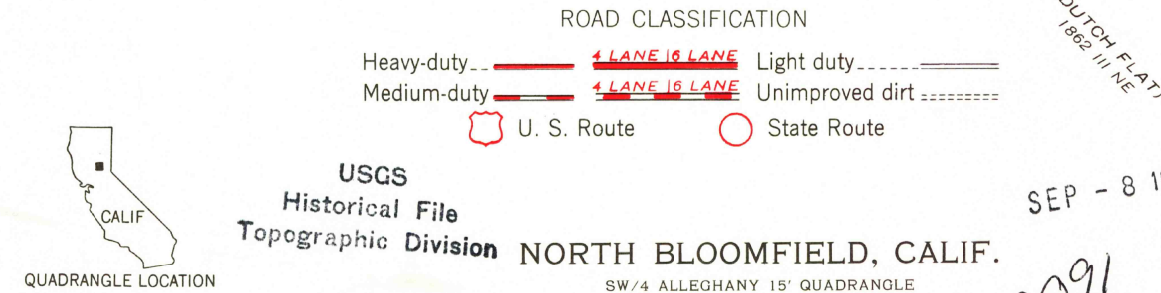
To place on the predicted North American Datum 1983
move the projection lines 15 meters north and
90 meters east as shown by dashed corner ticks

Unchecked elevations are shown in brown

Dashed land lines indicate approximate locations
There may be private inholdings within the boundaries of
the National or State reservations shown on this map



CONTOUR INTERVAL 40 FEET
NATIONAL GEODETIC VERTICAL DATUM OF 1929



USGS
Historical File
Topographic Division
NORTH BLOOMFIELD, CALIF.
SW 1/4 ALLEGANY 15' QUADRANGLE
N 3915-W 12052.5/7.5

FOR SALE BY U. S. GEOLOGICAL SURVEY, DENVER, COLORADO 80225, OR RESTON, VIRGINIA 22092
A FOLDER DESCRIBING TOPOGRAPHIC MAPS AND SYMBOLS IS AVAILABLE ON REQUEST

Revisions shown in purple compiled by the U.S. Forest Service
from aerial photographs taken 1976 and other source data
This information not field checked. Map edited by the
Geological Survey 1979

1949
PHOTOREVISED 1979
DMA 1862 IV SW-SERIES V895

SEP - 8 1980
2091