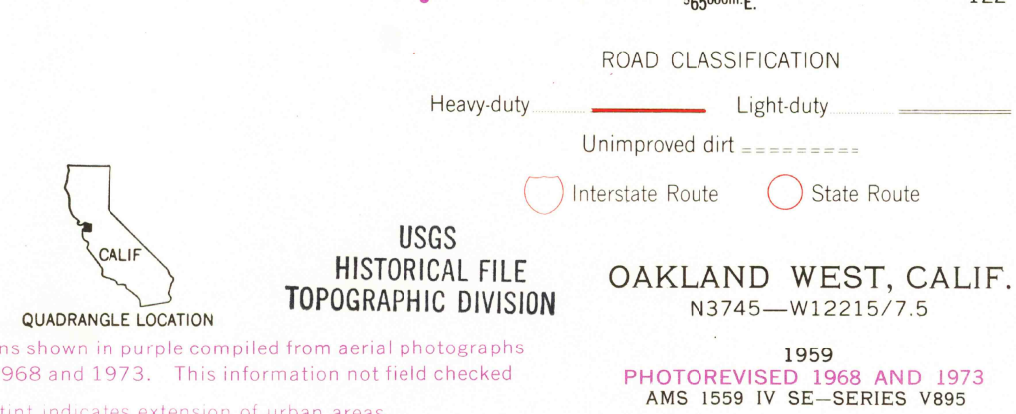
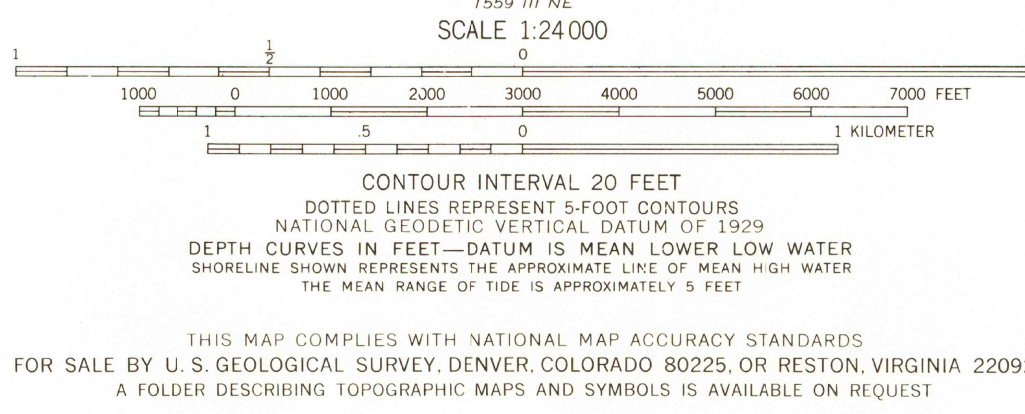
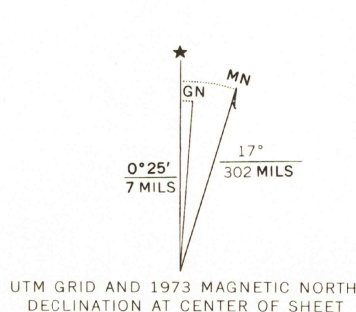




Mapped, edited, and published by the Geological Survey
Control by USGS, USC&GS, and USCE
Topography from aerial photographs by photogrammetric methods
and by planetable surveys 1947. Revised from aerial photographs
taken 1958. Field check 1959
Hydrography compiled from USC&GS charts 5532 and 5535 (1958)
Polyconic projection. 1927 North American datum
10,000-foot grid based on California coordinate system, zone 3
1000-meter Universal Transverse Mercator grid ticks,
zone 10, shown in blue
Red tint indicates areas in which only landmark buildings are shown
San Antonio grant boundary omitted because of
insufficient data



8870
JUN 06 1975