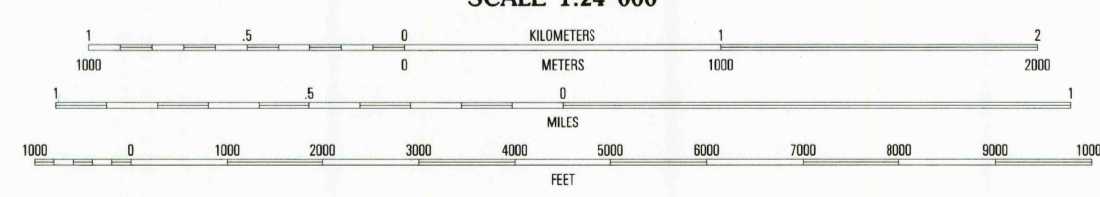
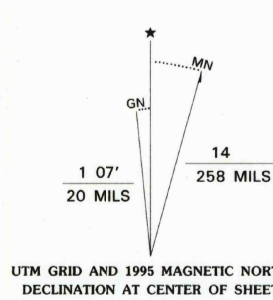
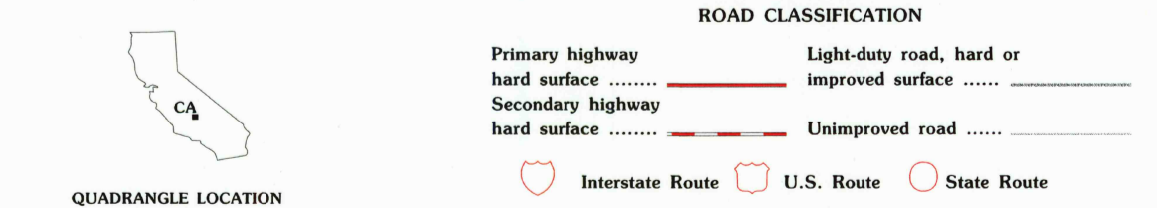


Produced by the United States Geological Survey  
Control by USGS and NOS/NOAA  
Compiled from imagery dated 1952. Revised from imagery dated 1992. PLSS and survey control current as of 1954. Map edited 1995. Contours and land elevations have not been revised and may conflict with other content.  
North American Datum of 1927 (NAD 27). Projection and blue 1000-meter ticks: Universal Transverse Mercator, zone 11, 10,000-foot ticks; California coordinate system, zone 5.  
North American Datum of 1983 (NAD 83) is shown by dashed corner ticks. The values of the shift between NAD 27 and NAD 83 for 7.5-minute intersections are obtainable from National Geodetic Survey NADCON software.  
There may be private inholdings within the boundaries of the National or State reservations shown on this map.



CONTOUR INTERVAL 20 FEET  
SUPPLEMENTARY CONTOUR INTERVAL 10 FEET  
NATIONAL GEODETIC DATUM OF 1929  
TO CONVERT FEET TO METERS MULTIPLY BY 0.3048  
TO CONVERT METERS TO FEET MULTIPLY BY 3.2808

THIS MAP COMPLIES WITH NATIONAL MAP ACCURACY STANDARDS  
FOR SALE BY U.S. GEOLOGICAL SURVEY  
DENVER, COLORADO 80225, OR RESTON, VIRGINIA 22092  
A FOLDER DESCRIBING TOPOGRAPHIC MAPS AND SYMBOLS IS AVAILABLE ON REQUEST



QUADRANGLE LOCATION

1	2	3
4	5	6
7	8	

- 1 North of Oldale
- 2 Knob Hill
- 3 Pine Mountain
- 4 Oldale
- 5 Rio Bravo Ranch
- 6 Goodard
- 7 Lamont
- 8 Edison

OIL CENTER, CA  
35118-D8-TF-024

1992  
DMA 2254 IV NW-SERIES V895

