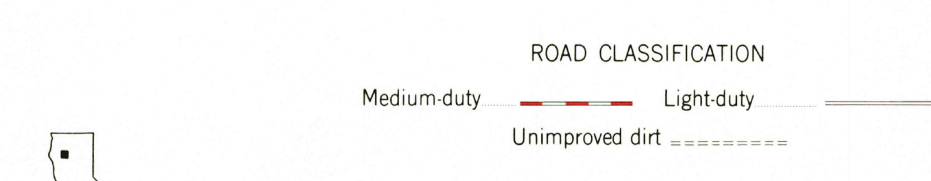
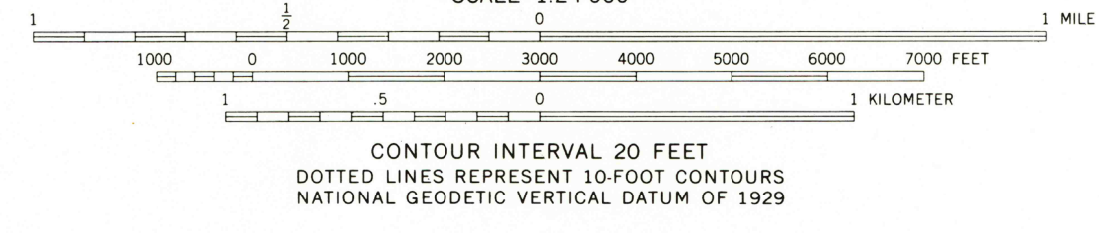
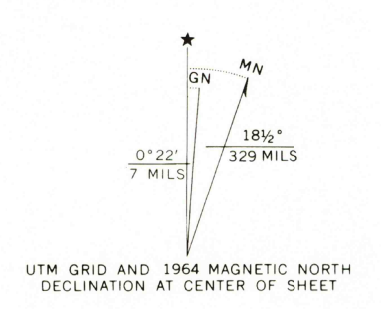


Mapped, edited, and published by the Geological Survey
Control by USGS, NOS/NOAA and U.S. Bureau of Reclamation
Topography by photogrammetric methods from aerial photographs taken 1963 and by USBR from aerial photographs taken 1958
Field checked 1964
Polyconic projection, 1927 North American Datum
10,000-foot grid based on California coordinate system, zone 1
1000-meter Universal Transverse Mercator grid ticks, zone 10 shown in blue
To place on the predicted North American Datum 1983 move the projection lines 18 meters north and 93 meters east as shown by dashed corner ticks
Fine red dashed lines indicate selected fence lines
Map photinspected 1976
No major culture or drainage changes observed



THIS MAP COMPLIES WITH NATIONAL MAP ACCURACY STANDARDS
FOR SALE BY U.S. GEOLOGICAL SURVEY, DENVER, COLORADO 80225, OR RESTON, VIRGINIA 22092
A FOLDER DESCRIBING TOPOGRAPHIC MAPS AND SYMBOLS IS AVAILABLE ON REQUEST

RETURN TO:
USGS NHD HISTORICAL MAP ARCHIVE
1964
PHOTOINSPECTED 1976
DMA 1564 IV NW-SERIES V895

OLINDA, CALIF.
40122-D4-TF-024

ISBN # 0607093722 CA 024
1F
9 780607 093722