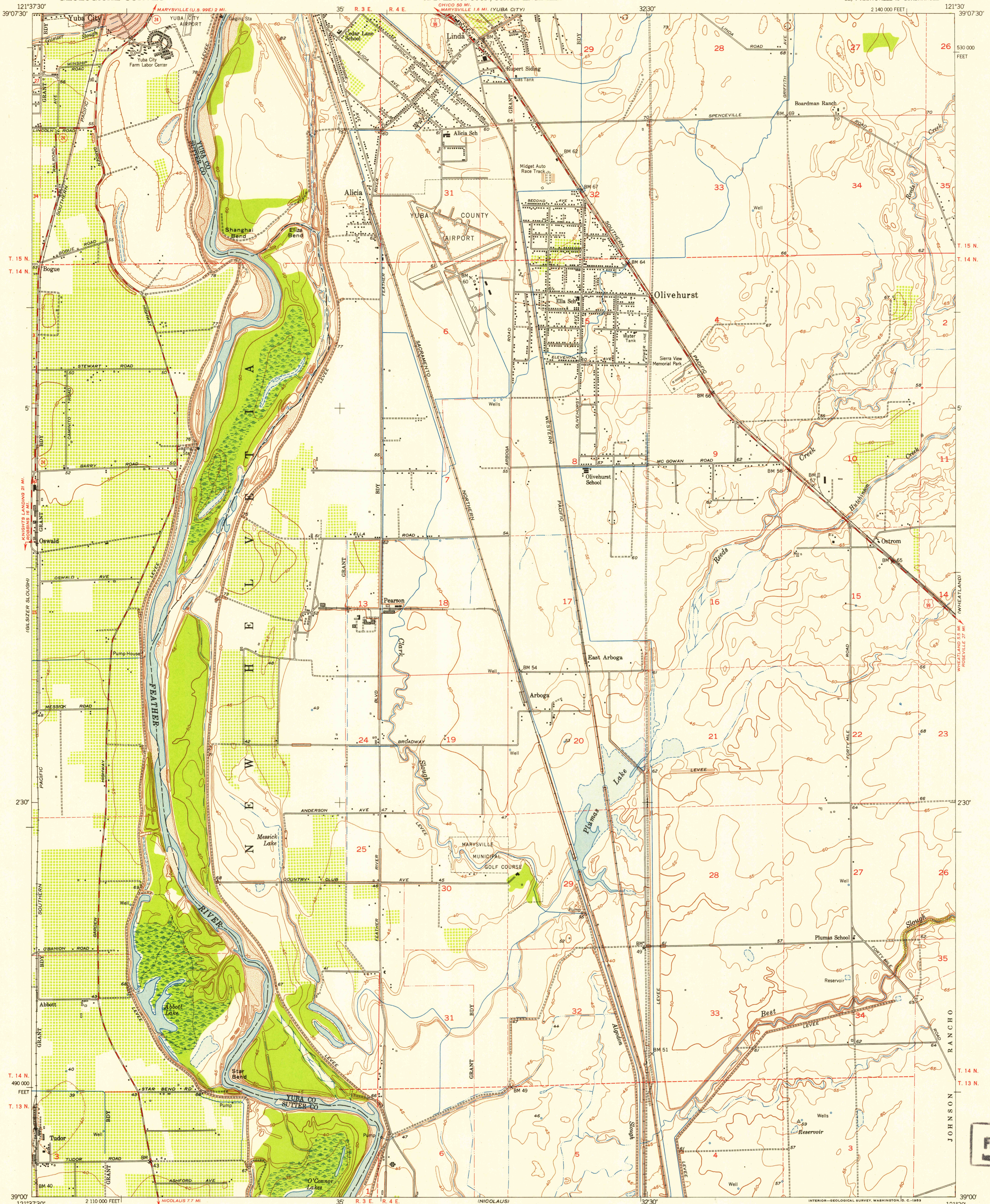
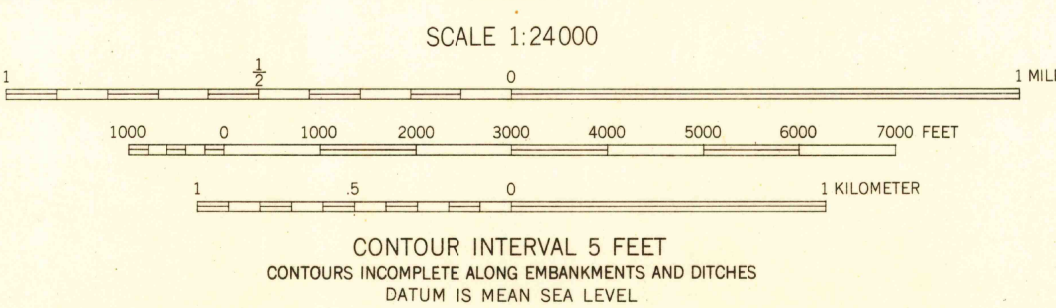
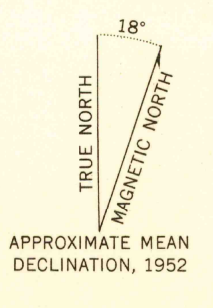


FILE COPY  
Inspection and Editing

IRONWORKS VALLEY



Mapped, edited, and published by the Geological Survey  
Control by USGS and USC&GS  
Mapped 1909, remapped 1952  
Culture and drainage from photo mosaic by USBR  
Aerial photographs taken 1949  
Topography from plane-table surveys by USGS 1952  
Polyconic projection. 1927 North American datum  
10,000-foot grid based on California coordinate system, zone 2  
Dashed land lines indicate approximate location  
Red tint indicates area in which only  
landmark buildings are shown



USGS  
Historical File  
Topographic Division

ROAD CLASSIFICATION

Heavy-duty	4 LANE 16 LANE	Light-duty
Medium-duty	4 LANE 16 LANE	Unimproved dirt
U. S. Route		State Route



OLIVEHURST, CALIF.  
SE/4 MARYSVILLE 15' QUADRANGLE  
N3900—W12130/7.5

THIS MAP COMPLIES WITH NATIONAL MAP ACCURACY STANDARDS  
FOR SALE BY U. S. GEOLOGICAL SURVEY, FEDERAL CENTER, DENVER, COLORADO OR WASHINGTON 25, D. C.  
A FOLDER DESCRIBING TOPOGRAPHIC MAPS AND SYMBOLS IS AVAILABLE ON REQUEST

NAME CHANGED FROM 1952  
OSTROM  
(1:31,600)

NOV 20 1953