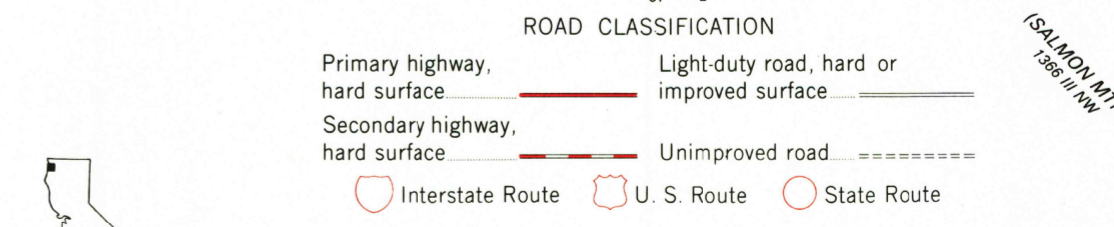
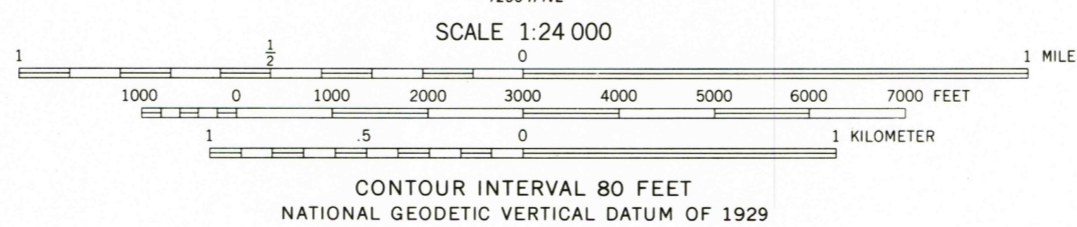
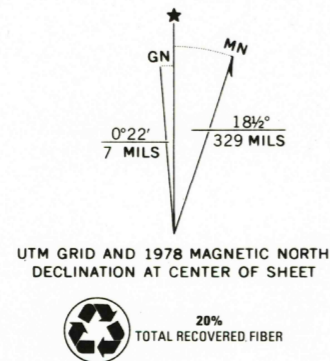


Mapped, edited, and published by the Geological Survey
Control by USGS and NOS/NOAA
Topography by photogrammetric methods from aerial photographs taken 1972-73. Field checked 1974. Map edited 1978
Projection: and 10,000-foot grid ticks: California coordinate system zone 1 (Lambert conformal conic)
1000-meter Universal Transverse Mercator grid ticks, zone 10 shown in blue
The difference between 1927 North American Datum and North American Datum of 1983 (NAD 83) for 7.5 minute intersections is given in USGS Bulletin 1875. The NAD 83 is shown by dashed corner ticks
Where omitted, land lines have not been established
There may be private inholdings within the boundaries of the National or State reservations shown on this map



FOR SALE BY U.S. GEOLOGICAL SURVEY, P.O. BOX 25286, DENVER, COLORADO 80225
A FOLDER DESCRIBING TOPOGRAPHIC MAPS AND SYMBOLS IS AVAILABLE ON REQUEST

RECEIVED JUN 30 2001

ORLEANS, CALIF. 41123-C5-TF-024 1978

USGS WITH HISTORICAL MAP ARCHIVES

DMA 1266 I SE-SERIES V895

