

Mapped, edited, and published by the Geological Survey
Control by USGS and NOS/NOAA

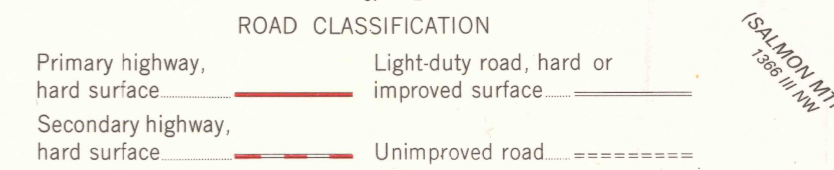
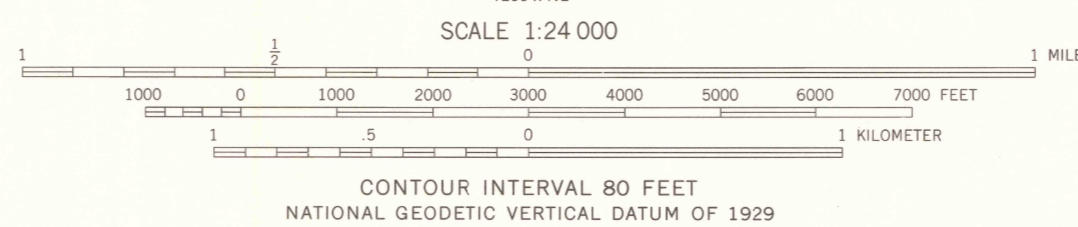
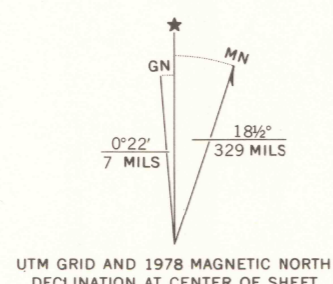
Topography by photogrammetric methods from aerial photographs
taken 1972-73. Field checked 1974. Map edited 1978

Projection: and 10,000-foot grid ticks: California coordinate system
zone 1 (Lambert conformal conic)

1000-meter Universal Transverse Mercator grid ticks, zone 10
shown in blue

The difference between 1927 North American Datum and North
American Datum of 1983 (NAD 83) for 7.5 minute intersections is
given in USGS Bulletin 1875. The NAD 83 is shown by dashed
corner ticks

Where omitted, land lines have not been established
There may be private inholdings within the boundaries of
the National or State reservations shown on this map



ORLEANS, CALIF.

41123-C5-TF-024

1978

DMA 1266 I SE-SERIES V895

FOR SALE BY U. S. GEOLOGICAL SURVEY, DENVER, COLORADO 80225, OR RESTON, VIRGINIA 22092
A FOLDER DESCRIBING TOPOGRAPHIC MAPS AND SYMBOLS IS AVAILABLE ON REQUEST

