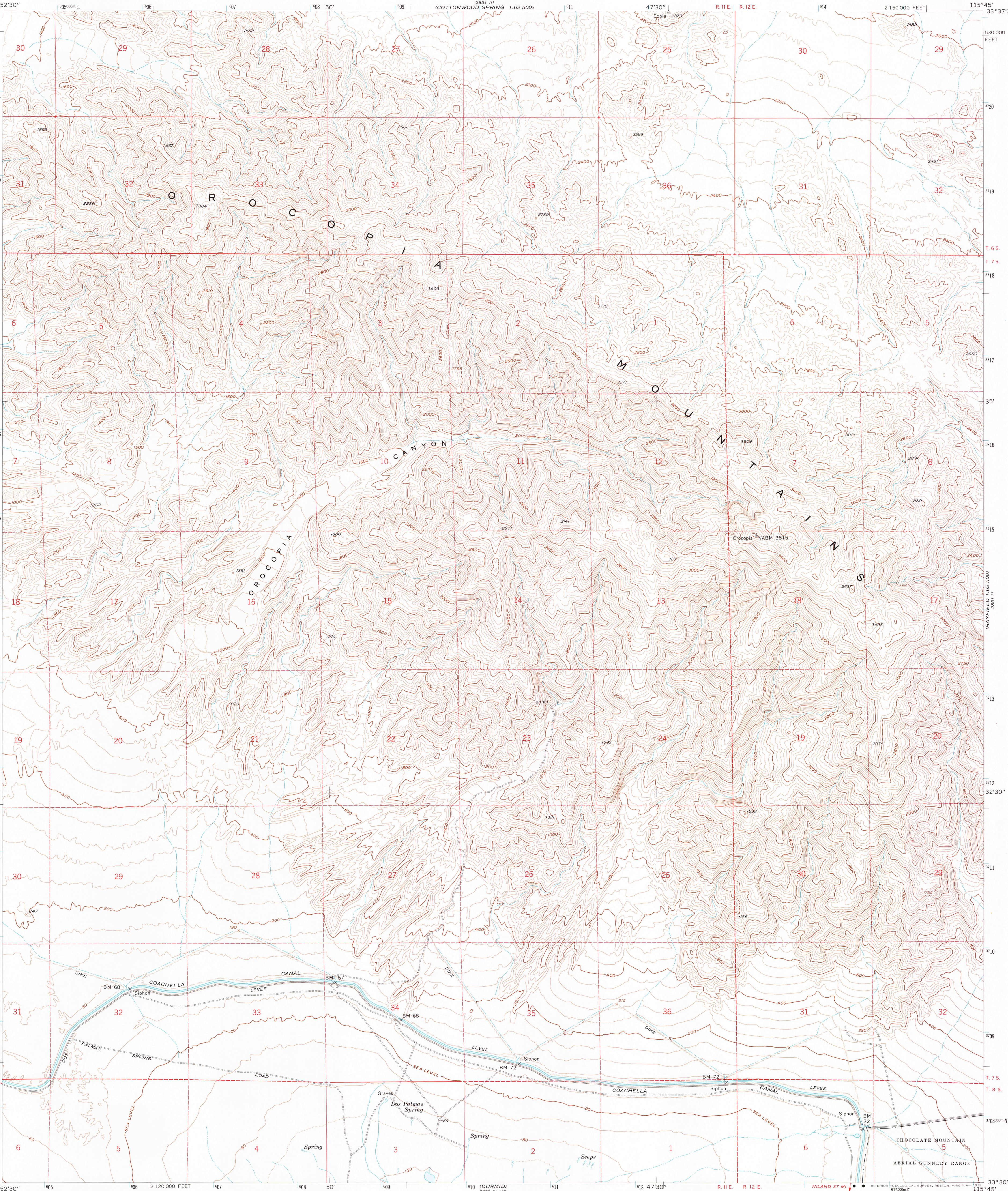


UNITED STATES  
DEPARTMENT OF THE INTERIOR  
GEOLOGICAL SURVEY

STATE OF CALIFORNIA  
EDMUND G. BROWN, GOVERNOR  
HARVEY O. BANKS, DIRECTOR OF WATER RESOURCES

OROCOPIA CANYON QUADRANGLE  
CALIFORNIA—RIVERSIDE CO.  
7.5 MINUTE SERIES (TOPOGRAPHIC)  
SE/4 COTTONWOOD SPRING 15' QUADRANGLE



Mapped, edited, and published by the Geological Survey

Control by USGS, USC&GS, USBR, and USCE


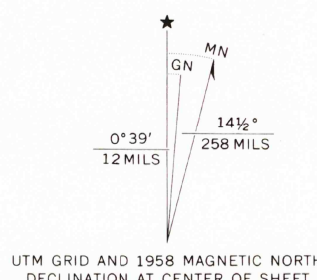
Topography from aerial photographs by ER-55 plotter

Aerial photographs taken 1956. Field check 1958

Polyconic projection. 1927 North American datum  
10,000-foot grid based on California coordinate system, zone 6  
1000-metre Universal Transverse Mercator grid ticks,  
zone 11, shown in blue

Dashed land lines indicate approximate locations

Unchecked elevations are shown in brown



CONTOUR INTERVAL 40 FEET  
DOTTED LINES REPRESENT 20-FOOT CONTOURS  
NATIONAL GEODETIC VERTICAL DATUM OF 1929

THIS MAP COMPLIES WITH NATIONAL MAP ACCURACY STANDARDS  
FOR SALE BY U.S. GEOLOGICAL SURVEY, DENVER, COLORADO 80225, OR RESTON, VIRGINIA 22092  
A FOLDER DESCRIBING TOPOGRAPHIC MAPS AND SYMBOLS IS AVAILABLE ON REQUEST



QUADRANGLE LOCATION

USGS  
Historical File  
Topographic Division

ROAD CLASSIFICATION

Light-duty ————— Unimproved dirt —————

OROCOPIA CANYON, CALIF.—MAR 19 1976  
SE/4 COTTONWOOD SPRING 15' QUADRANGLE  
N3330—W11545/7.5

1958

AMS 2851 III SE—SERIES V895