
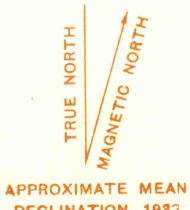
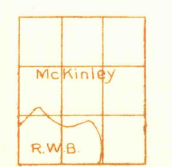


Advance sheet  
Subject to correction

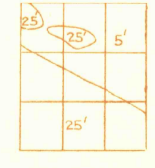
(Tierra Bonita)



H. H. Hodgeson, Division Engineer  
Topography by CP McKinley and RW Burchard  
Control by U. S. Geological Survey  
Surveyed in 1931 and 1932



Contour intervals 5 and 25 feet (see diagram)  
Datum is mean sea level



USGS  
Historical File  
Topographic Division

PALMDALE, CALIF