



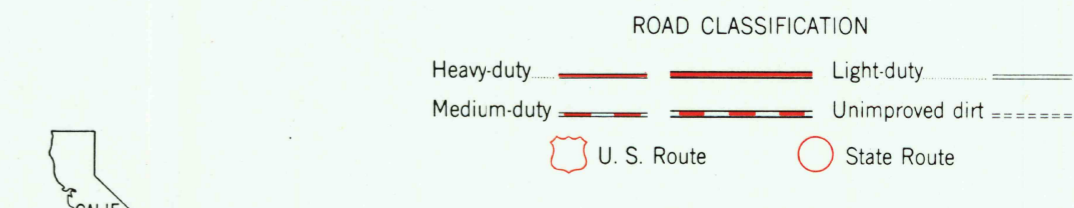
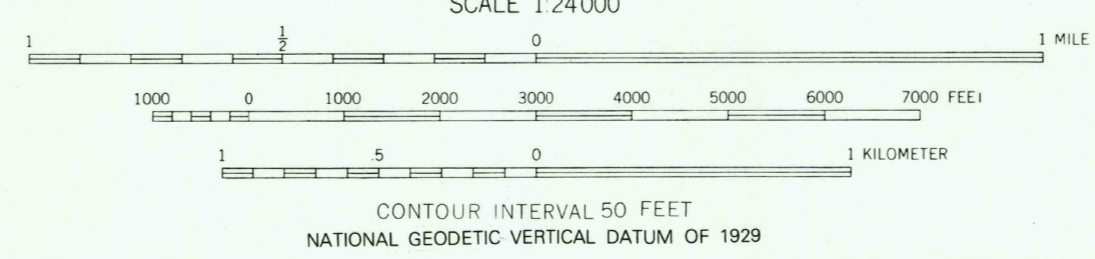
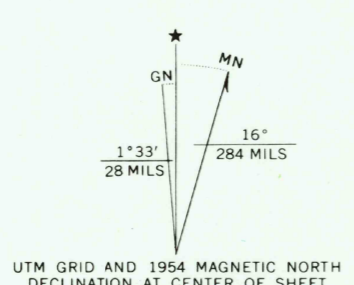
Mapped by the Army Map Service
Edited and published by the Geological Survey
Control by USGS, USC&GS, and USFS

Topography from aerial photographs by KEK plotter 1943
Culture and drainage revised by USGS from aerial photographs taken 1950
Field check and partial contour revision 1954

Polyconic projection, 1927 North American datum
10,000-foot grid based on California coordinate system, zone 5
1000-meter Universal Transverse Mercator grid ticks
zone 11, shown in blue

To place on the predicted North American Datum 1983
move the projection lines 6 meters north and
87 meters east as shown by dashed corner ticks

Dashed land lines indicate approximate locations



THIS MAP COMPLIES WITH NATIONAL MAP ACCURACY STANDARDS
FOR SALE BY U.S. GEOLOGICAL SURVEY, DENVER, COLORADO 80225, OR RESTON, VIRGINIA 22092
A FOLDER DESCRIBING TOPOGRAPHIC MAPS AND SYMBOLS IS AVAILABLE ON REQUEST

Map photoinspected 1973
no major culture or drainage changes observed

PANORAMA HILLS, CALIF.
36119-B6-TF-024
PHOTOINSPECTED 1973
1954