

Produced by the U.S. Geological Survey  
Revised by the U.S. Forest Service

Control by USGS and NOS/NOAA

Compiled from aerial photographs taken 1973. Revised from aerial photographs taken 1993. Partial field check by U.S. Forest Service 1994

North American Datum of 1927 (NAD 27). Projection and 10 000-foot ticks: California coordinate system, zone 2 (Lambert conformal conic)

Blue 1000-meter Universal Transverse Mercator ticks, zone 10

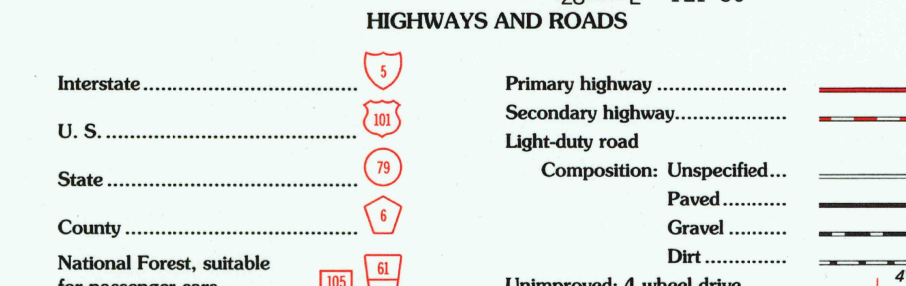
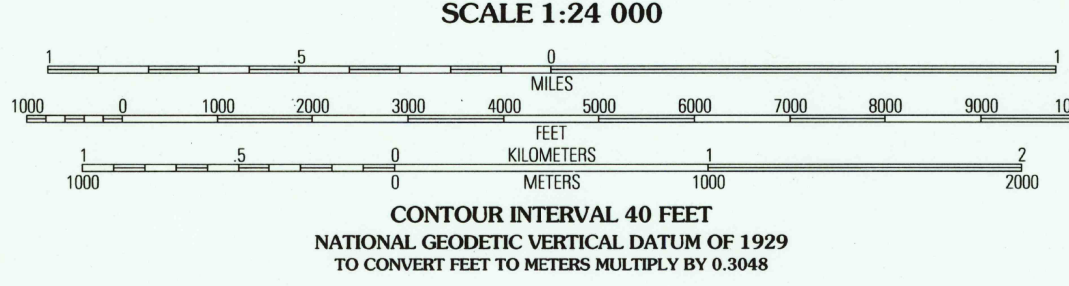
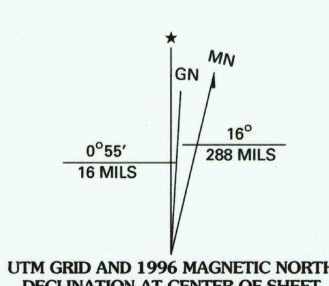
North American Datum of 1983 (NAD 83) is shown by dashed corner ticks

The values of the shift between NAD 27 and NAD 83 for 7.5-minute intersections are obtainable from National Geodetic Survey NADCON software

Non-National Forest System lands within the National Forest

Inholdings may exist in other National or State reservations

This map is not a legal land line or ownership document. Public lands are subject to change and leasing, and may have access restrictions; check with local offices. Obtain permission before entering private lands



1	2	3
4	5	6
7	8	9

1 Colasett  
2 Stirling City  
3 Kimshew Point  
4 Paradise West  
5 Ridge  
6 Hamilton Canyon  
7 Cherokee  
8 Berry Creek

THIS MAP COMPLIES WITH NATIONAL MAP ACCURACY STANDARDS  
FOR SALE BY U.S. GEOLOGICAL SURVEY  
DENVER, COLORADO 80225  
A FOLDER DESCRIBING TOPOGRAPHIC MAPS AND SYMBOLS IS AVAILABLE ON REQUEST

PARADISE EAST, CA  
1994  
DMA 1663 I SE - SERIES V895