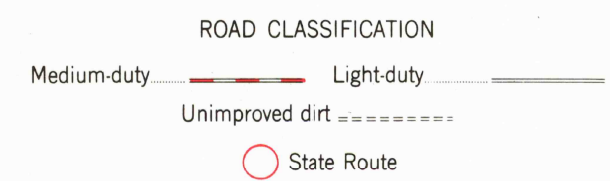
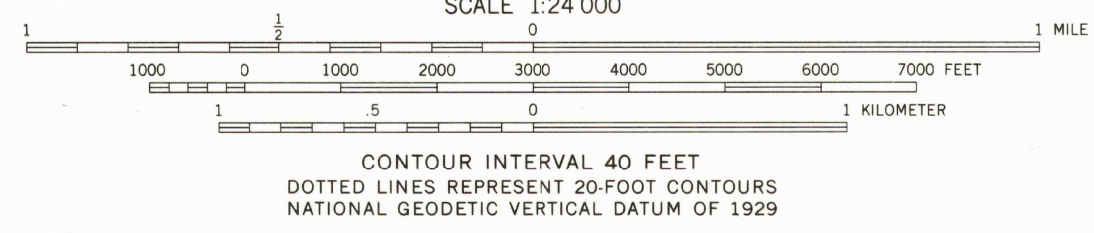
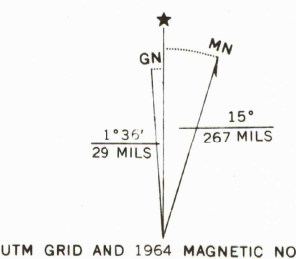




Mapped, edited, and published by the Geological Survey  
Control by USGS, USC&GS, and U.S. Forest Service  
Topography by photogrammetric methods from aerial  
photographs taken 1953. Field checked 1964  
Polyconic projection. 1927 North American datum  
10,000-foot grid based on California coordinate system, zone 5  
1000-meter Universal Transverse Mercator grid ticks,  
zone 11, shown in blue  
Certain land lines are omitted because of insufficient data  
Map photoinspected 1971  
No major culture or drainage changes observed



THIS MAP COMPLIES WITH NATIONAL MAP ACCURACY STANDARDS  
FOR SALE BY U. S. GEOLOGICAL SURVEY, DENVER, COLORADO 80225, OR RESTON, VIRGINIA 22092  
A FOLDER DESCRIBING TOPOGRAPHIC MAPS AND SYMBOLS IS AVAILABLE ON REQUEST

USGS  
Historical File  
Topographic Division

PEAK MOUNTAIN, CALIF.  
N3452.5-W11945/7.5  
1964  
PHOTOINSPECTED 1971  
AMS 2053 IV NE-SERIES V895

SEP 07 1977

4008