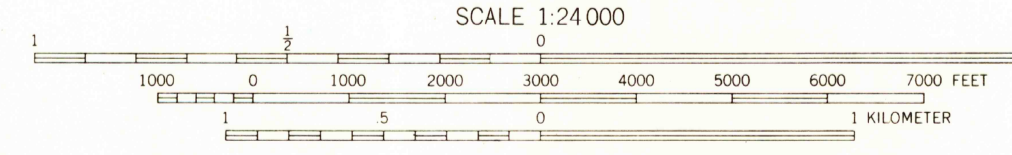
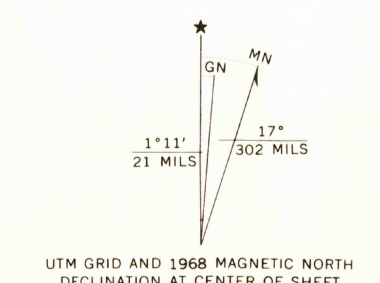
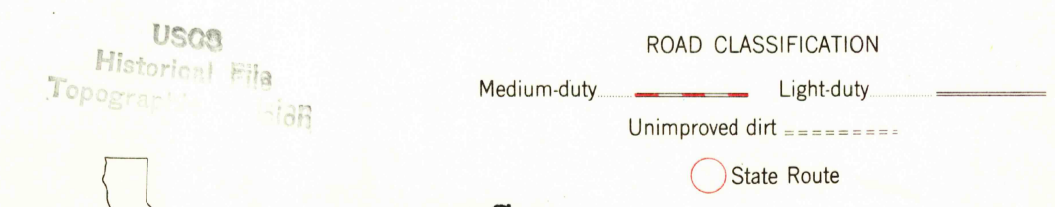


Mapped, edited, and published by the Geological Survey  
Control by USGS and USC&GS  
Mapped 1912, remapped 1952  
Culture and drainage by multiplex methods  
from aerial photographs taken 1949  
Topography by plane-table surveys 1952  
Polyconic projection. 1927 North American datum  
10,000-foot grid based on California coordinate system, zone 3  
1000-meter Universal Transverse Mercator grid ticks,  
zone 10, shown in blue  
Data shown in purple compiled from aerial photographs  
taken 1968. This information not field checked



CONTOUR INTERVAL 5 FEET  
DATUM IS MEAN SEA LEVEL



THIS MAP COMPLIES WITH NATIONAL MAP ACCURACY STANDARDS  
FOR SALE BY U.S. GEOLOGICAL SURVEY, DENVER, COLORADO 80225, OR WASHINGTON, D.C. 20242  
A FOLDER DESCRIBING TOPOGRAPHIC MAPS AND SYMBOLS IS AVAILABLE ON REQUEST

USGS  
Historical File  
TOPOGRAPHIC DIVISION  
FILE COPY

1952  
PHOTOREPRODUCED 1968  
AMS 1759 1 NE-SERIES V895

PETERS, CALIF.  
NE/4 MANTECA 15' QUADRANGLE  
N3752.5-W12100.7/5  
MAY 1 1969