

U.S. G. S.
FILE COPY
Inspection and Control

92-5-1-E/2
LOS ANGELES COUNTY, CALIFORNIA
BOARD OF SUPERVISORS
SIDNEY T. GRAVES, CHAIRMAN
J. E. ROCKHOLD, COUNTY SURVEYOR

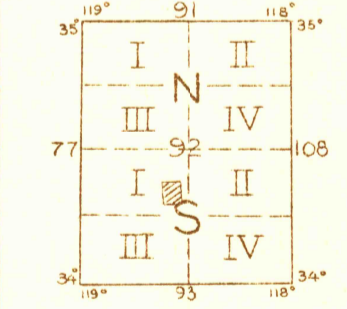
Advance sheet
Subject to correction

CALIFORNIA
(LOS ANGELES COUNTY)
PICO QUADRANGLE


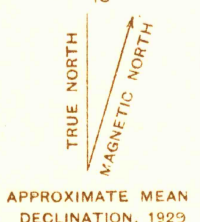
DEPARTMENT OF THE INTERIOR
U. S. GEOLOGICAL SURVEY



This area is shown on the map of
Santa Susana Quadrangle, Surveyed
in 1900, scale 1:62,500



T. G. Gerding, Division Engineer
Topography by L. O. Newsome
Control by U. S. Geological Survey and
U. S. Coast and Geodetic Survey
Surveyed in 1929



Contour interval 5 and 25 feet. (See diagram)
Datum is mean sea level

USGS
Historical File
Topographic Division

PICO, CALIF.

25.5 sq. mi -
(6 MINUTE SHEET)