







THIS MAP COMPLIES WITH NATIONAL MAP ACCURACY STANDARDS
FOR SALE BY U. S. GEOLOGICAL SURVEY, DENVER 2, COLORADO OR WASHINGTON 25, D. C.
A FOLDER DESCRIBING TOPOGRAPHIC MAPS AND SYMBOLS IS AVAILABLE ON REQUEST



QUADRANGLE LOCATION

ROAD CLASSIFICATION

Heavy-duty		Light-duty	
Medium-duty		Unimproved dirt	

 U. S. Route  State Route

U.S.G.S. PIRU, CALIF.
 FILE COPY NE 1/4 PIRU 15' QUADRANGLE
 PHOTOGRAPHIC DIVISION 13422.5-W11845/7.5
 1952

DEC 17 1958