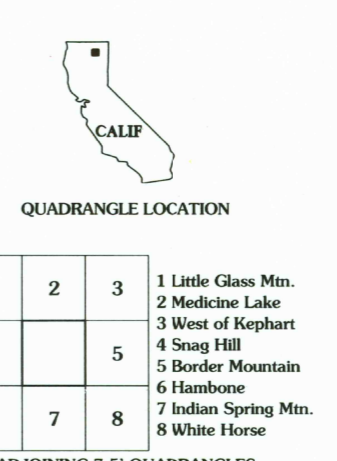
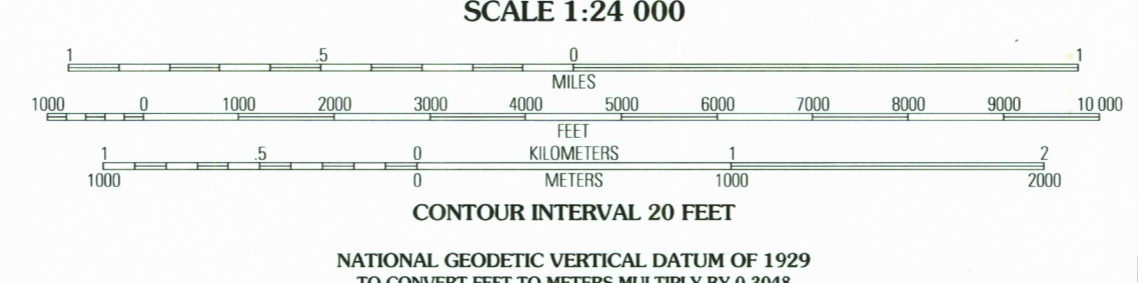
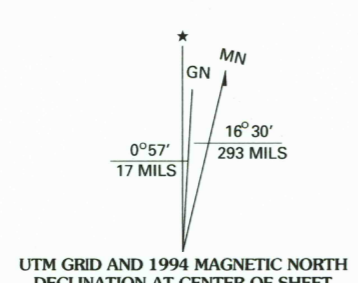


Produced by the U.S. Geological Survey  
Revised by the U.S. Forest Service  
Areas outside the National Forest System lands may not have been revised.  
Control by USGS and NOS/NOAA  
Compiled from aerial photographs taken 1956 and 1960. Revised from aerial photographs taken 1984. Partial field check by U.S. Forest Service 1993.  
North American Datum of 1927 (NAD 27). Projection and 10 000-foot ticks: California coordinate system, zone 1 (Lambert Conformal Conic). Blue: 1000-meter Universal Transverse Mercator ticks, zone 10.  
North American Datum of 1983 (NAD 83) is shown by dashed corner ticks. The values of the shift between NAD 27 and NAD 83 for 7.5-minute intersections are obtainable from National Geographic Survey NADCON software.  
Non-National Forest System lands within the National Forest  
Inholdings may exist in other National or State reservations.  
This map is not a legal land line or ownership document. Public lands are subject to change and leasing, and may have access restrictions; check with local offices. Obtain permission before entering private lands.



QUADRANGLE LOCATION

1 Little Glass Mtn.	2 Medicine Lake
3 West of Keplart	4 Soap Hill
5 Bender Mountain	6 Hamboe
7 Indian Spring Mtn.	8 White Horse

QUADRANGLE LOCATION

Interstate	Primary highway
U. S.	Secondary highway
State	Light-duty road
County	Paved
National Forest, suitable for passenger cars	Gravel
National Forest, suitable for high clearance vehicles	Dirt
National Forest Trail	Composition unspecified
	Unimproved; 4 wheel drive
	Trail
	Gate

4WD

**PORCUPINE BUTTE, CALIFORNIA**  
41121-D5-TF-024  
1993  
DMA 1666 1 NE - SERIES V895

U.S. GEOLOGICAL SURVEY  
JAN 31 1997  
REC'D FILE COPY

