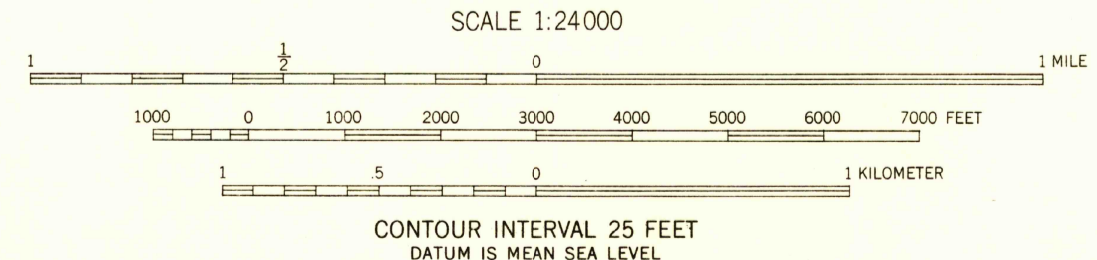
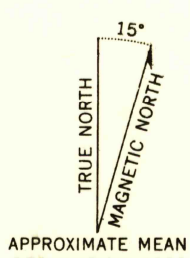




Mapped, edited, and published by the Geological Survey  
Control by USGS, USC&GS, and USCE  
Topography by plane-table surveys 1939  
Culture and drainage revised from aerial photographs  
taken 1950. Contour revision and field check 1952  
Polyconic projection. 1927 North American datum  
10,000-foot grid based on California coordinate system, zone 6  
Dashed land lines indicate approximate locations



USGS  
Historical File  
Topographic Division

ROAD CLASSIFICATION

Heavy-duty	4 LANE 6 LANE	Light-duty
Medium-duty	4 LANE 6 LANE	Unimproved dirt



U. S. Route      State Route



POWAY VALLEY, CALIF.  
NE/4 LA JOLLA 15' QUADRANGLE  
N3252.5-W11700.7.5

1952

JUL 6 1954



FILE COPY

FILE COPY