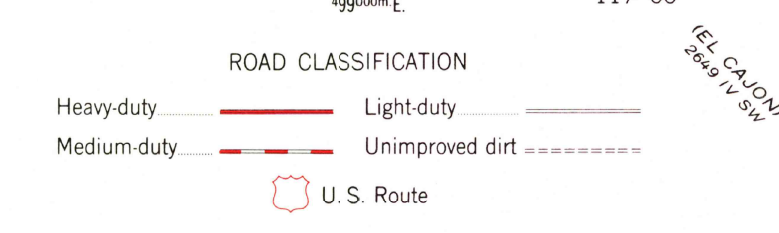
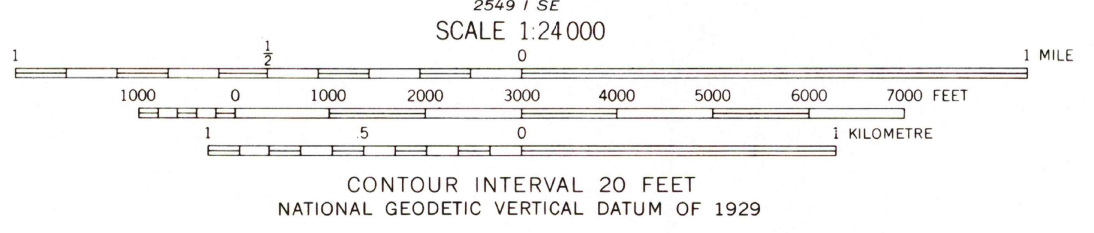
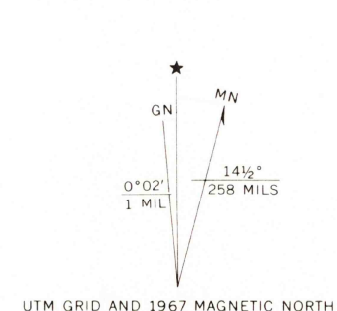


Maped, edited, and published by the Geological Survey
Control by USGS, USC&GS, USCE, and City of San Diego
Topography by photogrammetric methods from aerial
photographs taken 1965. Field checked 1967
Supersedes Poway Valley map surveyed 1939,
revised 1952
Polycyclic projection, 1927 North American datum
10,000-foot grid based on California coordinate system, zone 6
1000-metre Universal Transverse Mercator grid ticks,
zone 11, shown in blue
Fine red dashed lines indicate selected fence lines



THIS MAP COMPLIES WITH NATIONAL MAP ACCURACY STANDARDS
FOR SALE BY U. S. GEOLOGICAL SURVEY, DENVER, COLORADO 80225, OR RESTON, VIRGINIA 22092
A FOLDER DESCRIBING TOPOGRAPHIC MAPS AND SYMBOLS IS AVAILABLE ON REQUEST



USGS
HISTORICAL FILE
TOPOGRAPHIC DIVISION

POWAY, CALIF.
N3252.5—W11700/7.5
1967
AMS 2549 I NE—SERIES V895

NOV 19 1975