
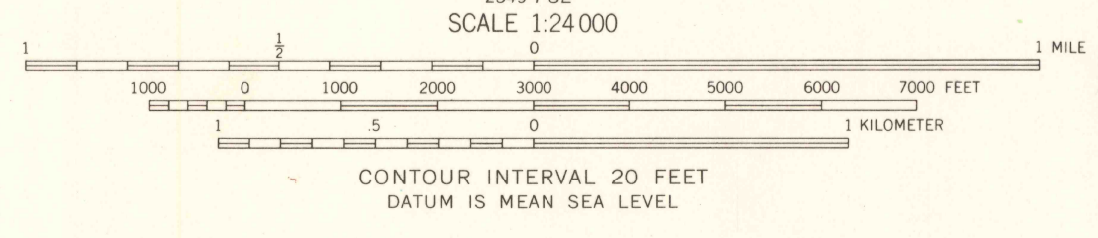
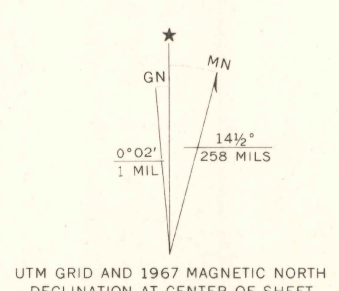


Mapped, edited, and published by the Geological Survey  
Control by USGS, USC&GS, USCE, and City of San Diego  
Topography by photogrammetric methods from aerial  
photographs taken 1966. Field checked 1967  
Supersedes Poway Valley map surveyed 1939,  
revised 1952  
Polyconic projection. 1927 North American datum  
10,000-foot grid based on California coordinate system, zone 6  
1000-meter Universal Transverse Mercator grid ticks,  
zone 11, shown in blue  
Fine red dashed lines indicate selected fence lines



U.S.G.S.  
FILE COPY  
TOPOGRAPHIC DIVISION

POWAY, CALIF.  
NE/4 LA JOLLA 15' QUADRANGLE  
N3252.5—W11700/7.5  
JUN 8 1970

THIS MAP COMPLIES WITH NATIONAL MAP ACCURACY STANDARDS  
FOR SALE BY U. S. GEOLOGICAL SURVEY, DENVER, COLORADO 80225, OR WASHINGTON, D. C. 20242  
A FOLDER DESCRIBING TOPOGRAPHIC MAPS AND SYMBOLS IS AVAILABLE ON REQUEST

NAME CHANGED FROM POWAY VALLEY  
AMS 2549 | NE—SERIES V895