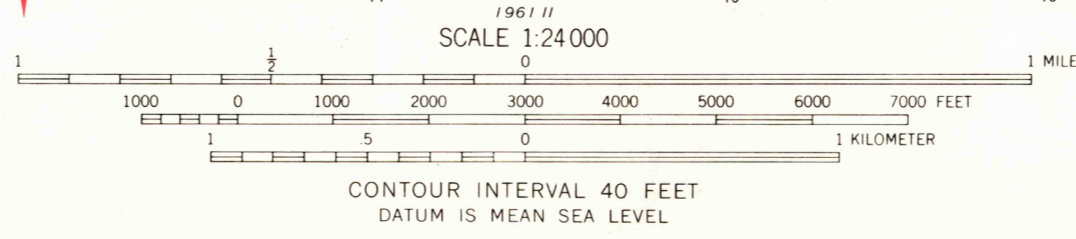
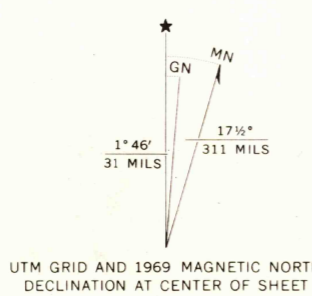
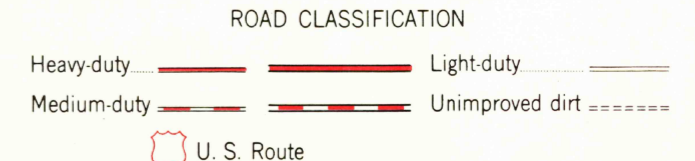




Mapped, edited, and published by the Geological Survey
Control by USGS and USC&GS
Topography from aerial photographs by multiplex methods
Aerial photographs taken 1953. Field check 1955
Polyconic projection. 1927 North American datum
10,000-foot grid based on California coordinate system, zone 2
1000-meter Universal Transverse Mercator grid ticks,
zone 10, shown in blue
Revisions shown in purple compiled from aerial photographs
taken 1969. This information not field checked



USGS
Historical Files
Topographic Division



U.S.G.S.
FILE COPY
TOPOGRAPHIC DIVISION

PYRAMID PEAK, CALIF.
SW 1/4 FALLEN LEAF LAKE 15' QUADRANGLE
N3845—W12007.5/7.5
1955
PHOTOREVISED 1969
AMS 1961 I SW—SERIES V895

FEB 17 1971