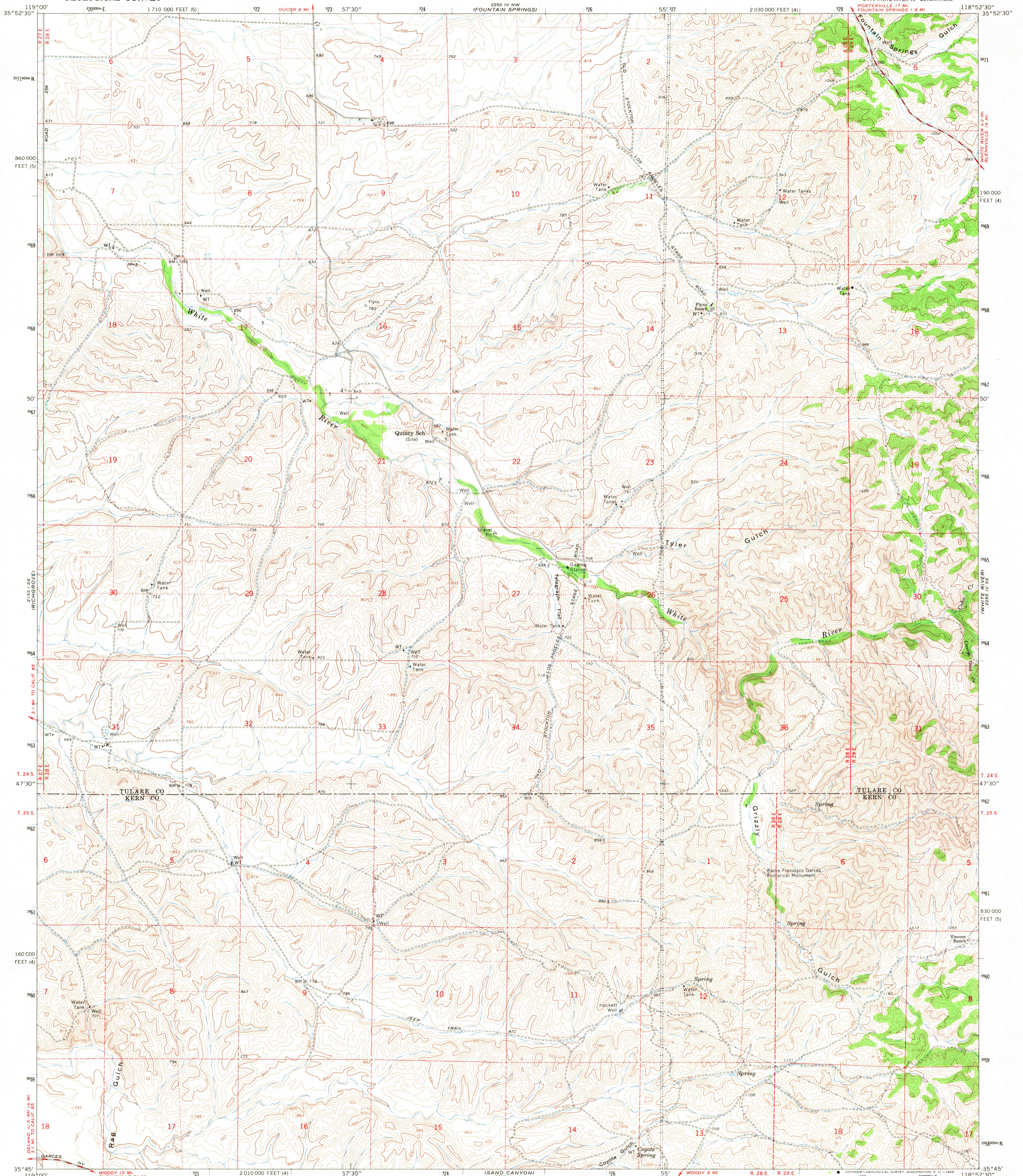
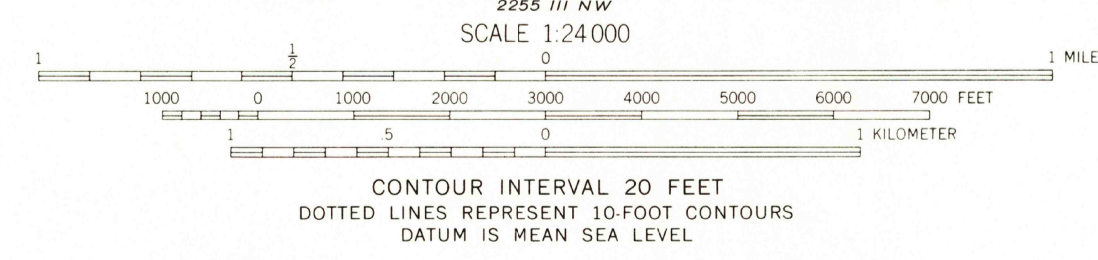
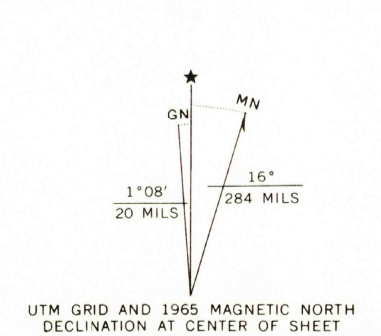


UNITED STATES
DEPARTMENT OF THE INTERIOR
GEOLOGICAL SURVEY

QUINCY SCHOOL QUADRANGLE
CALIFORNIA
7.5 MINUTE SERIES (TOPOGRAPHIC)



Mapped, edited, and published by the Geological Survey
Control by USGS and USC&GS
Topography by photogrammetric methods from aerial photographs taken 1963. Field checked 1965
Supersedes map dated 1926
Polyconic projection. 1927 North American datum
10,000-foot grids based on California coordinate system, zone 4, and zone 5
1000-meter Universal Transverse Mercator grid ticks, zone 11, shown in blue
Fine red dashed lines indicate selected fence lines
A portion of the west half of this map lies within a subsidence area
Vertical control based on latest available adjustment



ROAD CLASSIFICATION
Medium-duty ——— Light-duty - - - - -
Unimproved dirt ·····

U.S.G.S. FILE COPY TOPOGRAPHIC DIVISION
QUINCY SCHOOL, CALIF.
SW/4 WHITE RIVER 15' QUADRANGLE
N3545-W11852.5/7.5
1965
AMS 2255 IV SW-SERIES V895

THIS MAP COMPLIES WITH NATIONAL MAP ACCURACY STANDARDS
FOR SALE BY U.S. GEOLOGICAL SURVEY, DENVER, COLORADO 80225, OR WASHINGTON, D.C. 20242
A FOLDER DESCRIBING TOPOGRAPHIC MAPS AND SYMBOLS IS AVAILABLE ON REQUEST