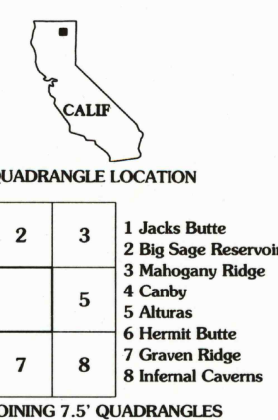
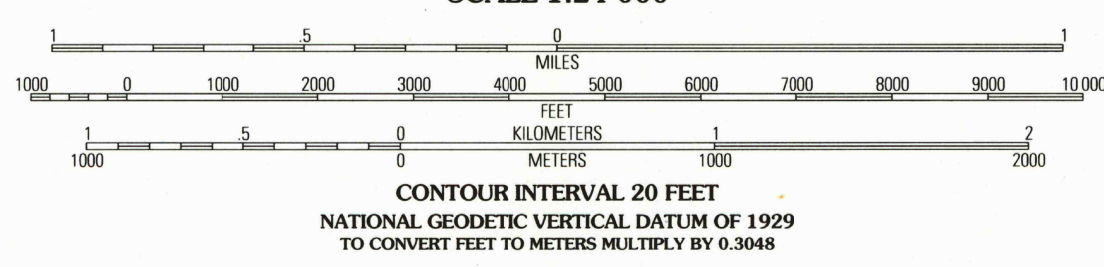
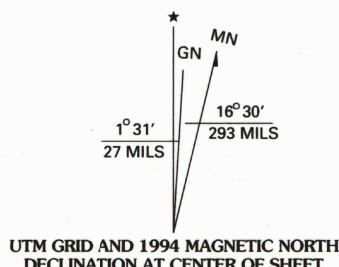


Produced by the U.S. Geological Survey  
Revised by the U.S. Forest Service  
Areas outside the National Forest System lands may not have been revised.  
Control by USGS and NOS/NOAA  
Compiled from aerial photographs taken 1958. Revised from aerial photographs taken 1984. Partial field check by U.S. Forest Service 1993.  
North American Datum of 1927 (NAD 27). Projection and 10 000-foot ticks: California coordinate system, zone 1 (Lambert conformal conic). Blue 1000-meter Universal Transverse Mercator ticks, zone 10.  
North American Datum of 1983 (NAD 83) is shown by dashed corner ticks.  
The values of the shift between NAD 27 and NAD 83 for 7.5-minute intersections are obtainable from National Geodetic Survey NADCON software.  
Non-National Forest System lands within the National Forest Inholdings may exist in other National or State reservations.  
This map is not a legal land line or ownership document. Public lands are subject to change and leasing, and may have access restrictions; check with local offices. Obtain permission before entering private lands.



Symbol	Description
[Red shield]	Interstate
[Blue shield]	U. S. Highway
[Red shield]	State Highway
[Red shield]	County Highway
[Red shield]	National Forest, suitable for passenger cars
[Red shield]	National Forest, suitable for high clearance vehicles
[Red shield]	National Forest Trail
[Red line]	Primary highway
[Red dashed line]	Secondary highway
[Red dashed line]	Light-duty road
[Red dashed line]	Paved
[Red dashed line]	Gravel
[Red dashed line]	Composition unspecified
[Red dashed line]	Unimproved; 4 wheel drive
[Red dashed line]	Trail
[Red dashed line]	Gate

SCALE 1:24 000  
CONTOUR INTERVAL 20 FEET  
NATIONAL GEODETIC VERTICAL DATUM OF 1929  
TO CONVERT FEET TO METERS MULTIPLY BY 0.3048  
THIS MAP COMPLIES WITH NATIONAL MAP ACCURACY STANDARDS  
FOR SALE BY U.S. GEOLOGICAL SURVEY  
DENVER, COLORADO 80225 OR RESTON, VIRGINIA 22092  
A FOLDER DESCRIBING TOPOGRAPHIC MAPS AND SYMBOLS IS AVAILABLE ON REQUEST

Quadrangle	Number	Name
1	1	Jacks Butte
2	2	Big Sage Reservoir
3	3	Mahogany Ridge
4	4	Carby
5	5	Alturas
6	6	Hermit Butte
7	7	Green Ridge
8	8	Infernal Caverns

