
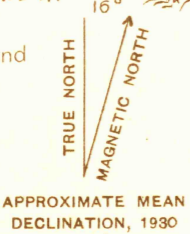


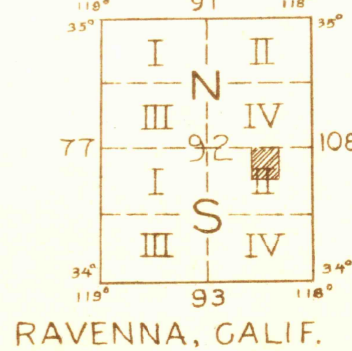
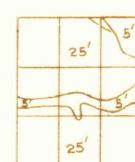


H. H. Hodgeson, Division Engineer R.14 W.  
Topography by C. P. McKinley  
Control by U. S. Geological Survey and  
U. S. Coast and Geodetic Survey  
Surveyed in 1930



Contour interval 5 and 25 feet. (see diagram)  
Datum is mean sea level

USGS  
Historical File  
Topographic Division



RAVENNA, CALIF.