


UNITED STATES  
DEPARTMENT OF THE INTERIOR  
GEOLOGICAL SURVEY



STATE OF CALIFORNIA  
DEPARTMENT OF WATER RESOURCES

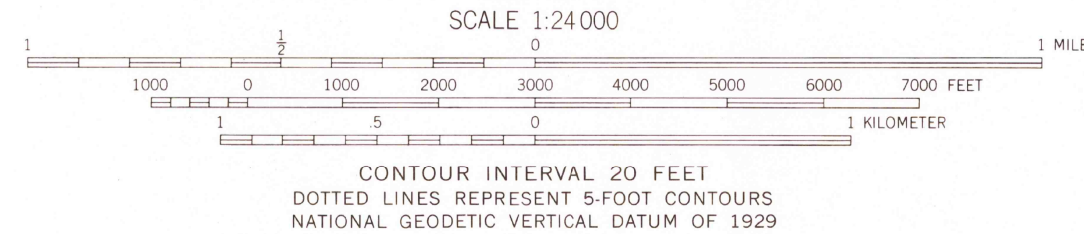
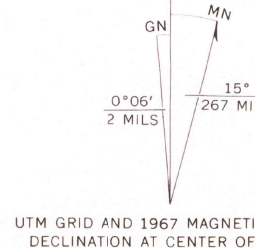
REDLANDS QUADRANGLE  
CALIFORNIA  
7.5 MINUTE SERIES (TOPOGRAPHIC)  
SW/4 REDLANDS 15' QUADRANGLE  
SW/4 REDLANDS 15' QUADRANGLE

Mapped, edited, and published by the Geological Survey  
Control by USGS and USC&GS

Topography by photogrammetric methods from aerial photographs  
taken 1952 and planimetric surveys 1939. Field checked 1954  
Revised from aerial photographs taken 1966. Field checked 1967

Polyconic projection: 1927 North American datum  
10,000-foot grids based on California coordinate system, zones 5 and 6  
1000-meter Universal Transverse Mercator grid ticks,  
zone 11, shown in blue

To place on the predicted North American Datum 1983,  
move the projection lines 1 meter north and  
82 meters east as shown by dashed corner ticks  
Red tint indicates areas in which only landmark buildings are shown  
Map photoinspected 1973  
No major culture or drainage changes observed



THIS MAP COMPLIES WITH NATIONAL MAP ACCURACY STANDARDS  
FOR SALE BY U. S. GEOLOGICAL SURVEY, DENVER, COLORADO 80225, OR RESTON, VIRGINIA 22092  
A FOLDER DESCRIBING TOPOGRAPHIC MAPS AND SYMBOLS IS AVAILABLE ON REQUEST

ROAD CLASSIFICATION  
Heavy-duty ——— Light-duty ———  
Medium-duty ——— Unimproved dirt ———  
Interstate Route ——— State Route ———

USGS  
Historical File  
Topographic Division

REDLANDS, CALIF.  
SW/4 REDLANDS 15' QUADRANGLE  
N3400—W11707.5/7.5

1967  
PHOTOINSPECTED 1973  
DMA 2552 II SW—SERIES V895

SEP 13 1979

3200