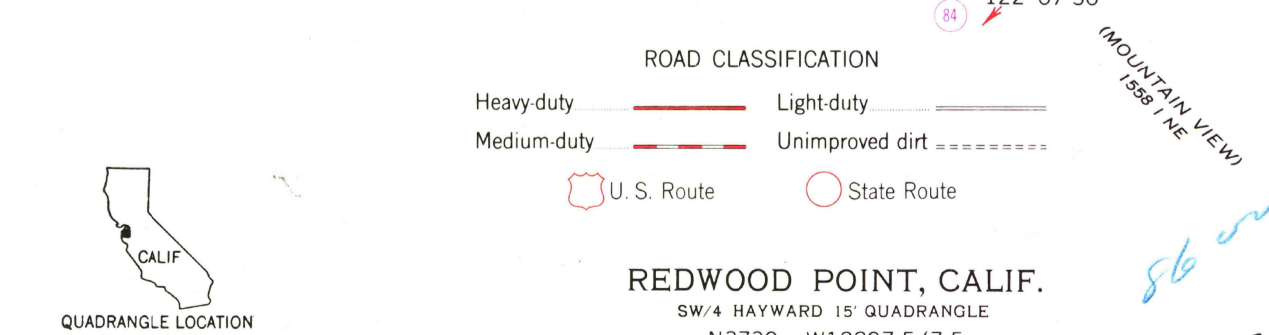
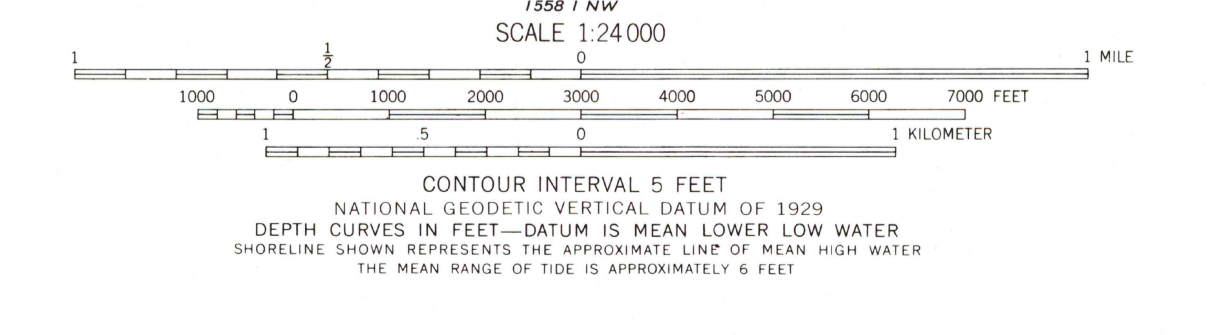
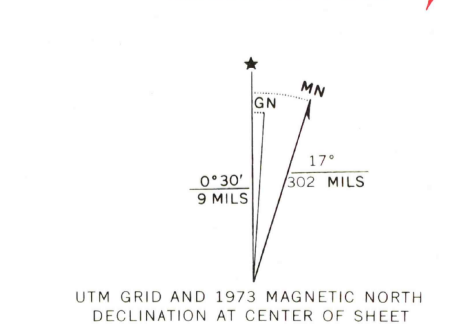


Mapped, edited, and published by the Geological Survey
Control by USGS and USC&GS
Topography by planetable surveys 1946
Revised from aerial photographs taken 1958. Field check 1959
Hydrography compiled from USC&GS chart 5531 (1956)
Polyconic projection. 1927 North American datum
10,000-foot grid based on California coordinate system, zone 3
1000-meter Universal Transverse Mercator grid ticks,
zone 10, shown in blue
Unchecked elevations are shown in brown
Land lines unsurveyed in Ts. 4 and 5 S., Rs. 2 and 3 W.
Revisions shown in purple compiled from aerial photographs
taken 1968 and 1973. This information not field checked
Purple tint indicates extension of urban areas



THIS MAP COMPLIES WITH NATIONAL MAP ACCURACY STANDARDS
FOR SALE BY U. S. GEOLOGICAL SURVEY, DENVER, COLORADO 80225 OR RESTON, VIRGINIA 22092
A FOLDER DESCRIBING TOPOGRAPHIC MAPS AND SYMBOLS IS AVAILABLE ON REQUEST

USGS
HISTORICAL FILE
TOPOGRAPHIC DIVISION
REDWOOD POINT, CALIF.
SW 4 HAYWARD 15 QUADRANGLE
N3730-W12207.5/7.5
1959
PHOTOREVISED 1968 AND 1973
AMS 1559 II SW-SERIES V895
JUN 0 6 1975