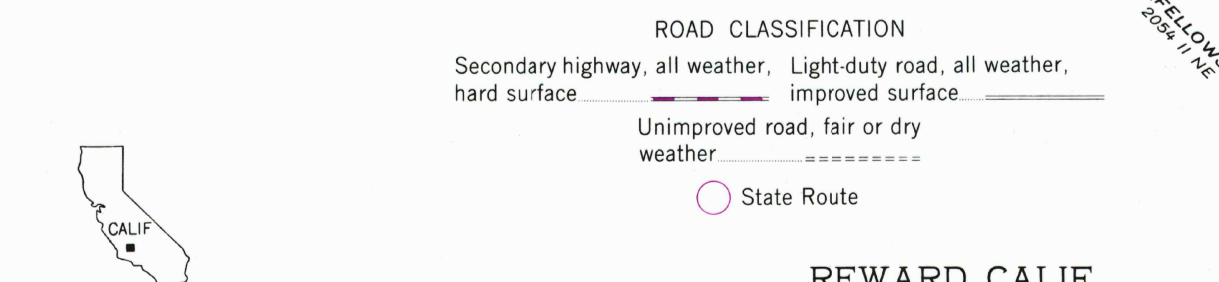
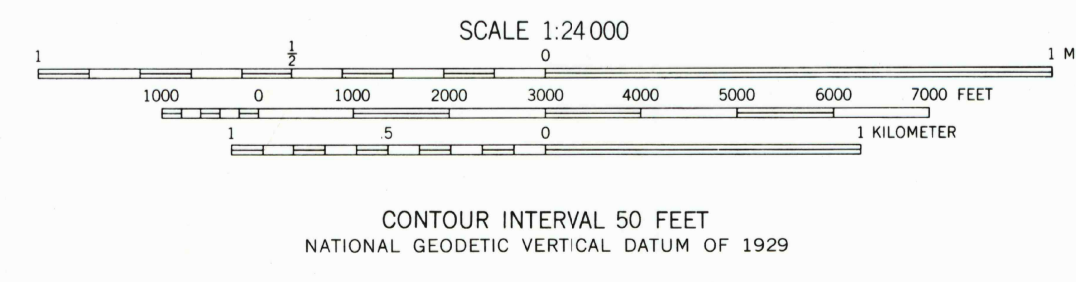
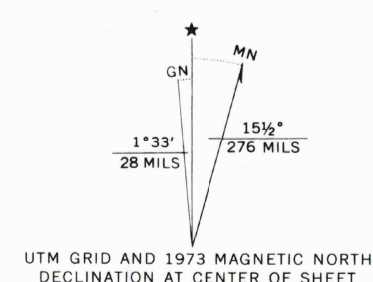




Mapped by the U.S. Forest Service for the Army Map Service
Edited and published by the Geological Survey
Control by USGS and USACE
Topography by photogrammetric methods from
aerial photographs taken 1942
Culture revision and field check by USGS 1950
Polyconic projection, 1927 North American Datum
10,000-foot grid based on California coordinate system,
zone 5
1000-meter Universal Transverse Mercator grid ticks,
zone 11, shown in blue
To place the predicted North American Datum 1983
move the projection lines 6 meters north and
87 meters east as shown by dashed corner ticks
Revisions shown in purple compiled from aerial photographs
taken 1973. This information not field checked



REWARD, CALIF.
35119-C6-TF-024
1950
PHOTOREVISED 1973
DMA 2054 1 SW-SERIES V895

THIS MAP COMPLIES WITH NATIONAL MAP ACCURACY STANDARDS
FOR SALE BY U.S. GEOLOGICAL SURVEY, DENVER, COLORADO 80225, OR RESTON, VIRGINIA 22092
A FOLDER DESCRIBING TOPOGRAPHIC MAPS AND SYMBOLS IS AVAILABLE ON REQUEST