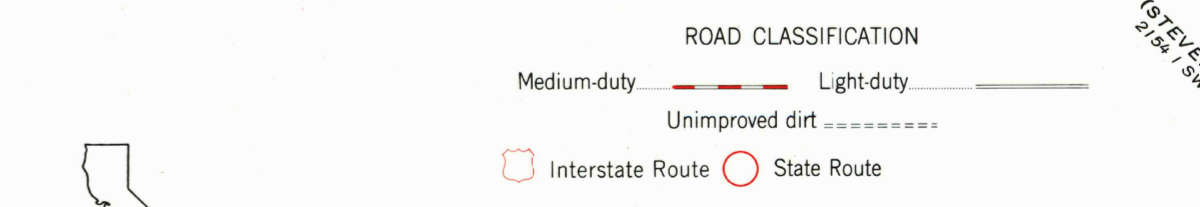

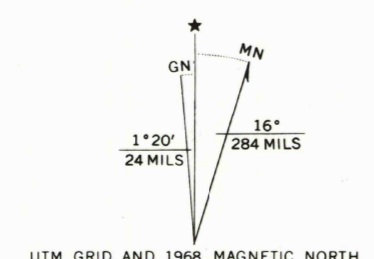


Mapped, edited, and published by the Geological Survey

Control by USGS and USC&GS
Topography by planetable surveys 1928
Culture and drainage revised from aerial photographs taken 1952. Field check and partial contour revision 1954
Polyconic projection. 1927 North American datum
10,000-foot grid based on California coordinate system, zone 5
1000-meter Universal Transverse Mercator grid ticks, zone 11 shown in blue. 1927 North American datum
Red tint indicates areas in which only landmark buildings are shown
To place on the predicted North American Datum 1983 move the projection lines 6 meters north and 86 meters east as shown by dashed corner ticks
Revisions shown in purple compiled from aerial photographs taken 1963. This information not field checked
Purple tint indicates extension of urban areas



FOR SALE BY U. S. GEOLOGICAL SURVEY, DENVER, COLORADO 80225, OR RESTON, VIRGINIA 22092
A FOLDER DESCRIBING TOPOGRAPHIC MAPS AND SYMBOLS IS AVAILABLE ON REQUEST

Map photoinspected 1973
No major culture or drainage changes observed

RIO BRAVO, CALIF.
35119-D3-TF-024
PHOTOINSPECTED 1954
PHOTOREVISED 1968
DMA 2154 IV NE—SERIES V895