
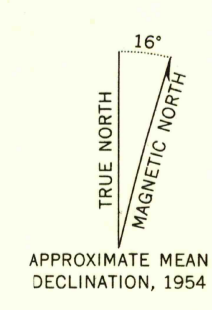
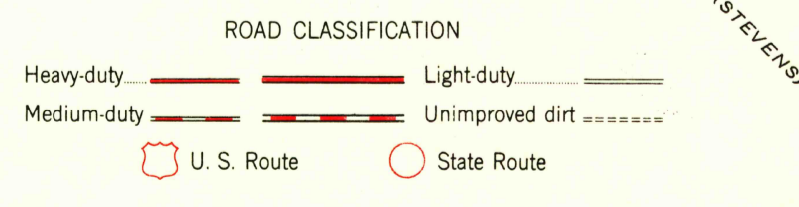


Mapped, edited, and published by the Geological Survey
Control by USGS and USC&GS
Topography by planetable surveys 1928
Culture and drainage revised from aerial photographs
taken 1952. Field check and partial contour revision 1954
Polyconic projection. 1927 North American datum
10,000-foot grid based on California coordinate system, zone 5
Red tint indicates areas in which only
landmark buildings are shown
Dashed land lines indicate approximate locations



USGS
Historical File
Topographic Division



RIO BRAVO, CALIF.
NE/4 BUTTONWILLOW 15' QUADRANGLE
N 3522.5—W 11915/7.5