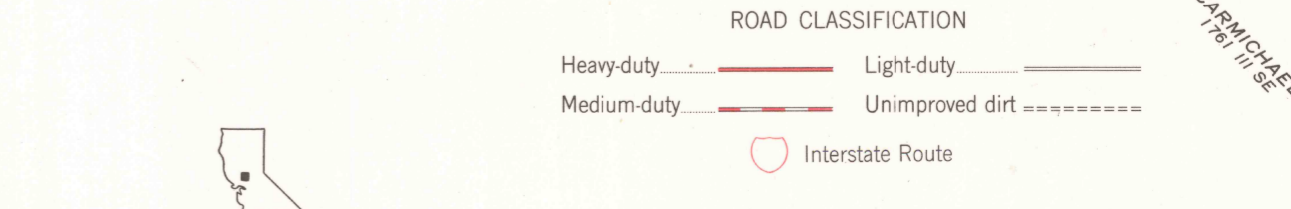
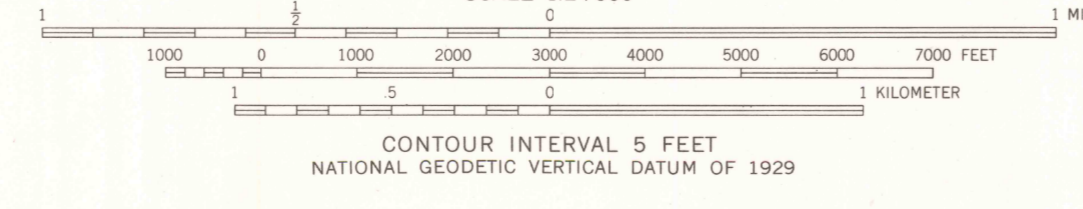
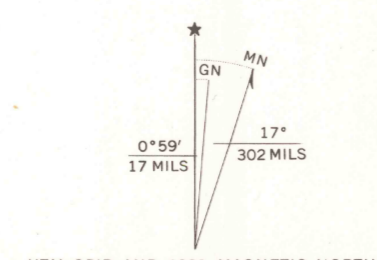


Mapped, edited, and published by the Geological Survey in cooperation with California Department of Water Resources
Control by USGS and NOS/NOAA
Planimetry by photogrammetric methods from aerial photographs taken 1947. Topography by planetable surveys 1949-50. Revised from aerial photographs taken 1966. Field checked 1967
Polyconic projection. 1927 North American datum
10,000-foot grid based on California coordinate system, zone 2
1000-meter Universal Transverse Mercator grid ticks, zone 10, shown in blue
To place on the predicted North American Datum 1983 move the projection lines 15 meters north and 92 meters east as shown by dashed corner ticks
Dotted land lines established by private survey
Red tint indicates areas in which only landmark buildings are shown
There may be private inholdings within the boundaries of the National or State reservations shown on this map



THIS MAP COMPLIES WITH NATIONAL MAP ACCURACY STANDARDS
FOR SALE BY U. S. GEOLOGICAL SURVEY, DENVER, COLORADO 80225, OR RESTON, VIRGINIA 22092
A FOLDER DESCRIBING TOPOGRAPHIC MAPS AND SYMBOLS IS AVAILABLE ON REQUEST

Revision shown in purple and woodland compiled by the County of Sacramento from aerial photographs taken 1978 and other source data
This information not field checked. Map edited 1980
Purple tint indicates extension of urban areas

RIO LINDA, CALIF.
NW/4 FAIR OAKS 15' QUADRANGLE
N3837.5-W12122.5/7.5
1967
PHOTOREVISED 1980
DMA 1761 III NW-SERIES V895

