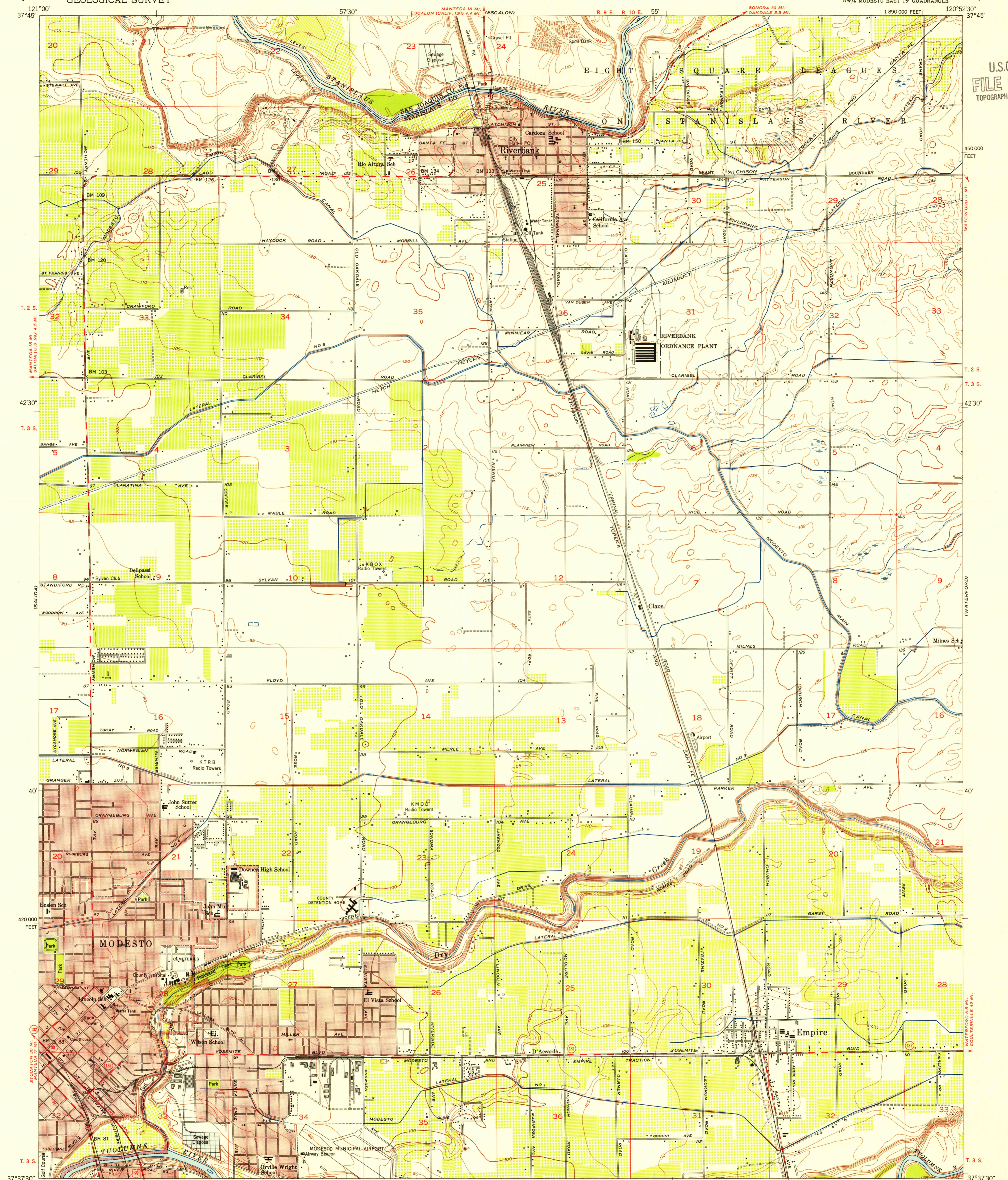
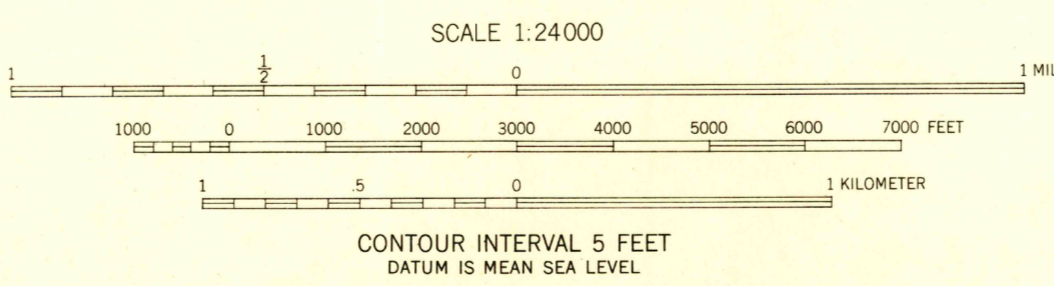
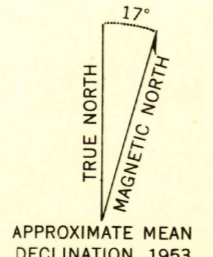


U.S.G.S.
FILE COPY
TOPOGRAPHIC DIVISION



Mapped, edited, and published by the Geological Survey
Control by USGS and USC&GS
Topography by plane-table surveys 1914
Culture and drainage revised from aerial photographs taken 1950
Contour revision and field check 1953
Polyconic projection. 1927 North American datum
10,000-foot grid based on California coordinate system, zone 3
Red tint indicates areas in which only landmark buildings are shown
Dashed land lines indicate approximate location



USGS
Historical File
Topographic Division

ROAD CLASSIFICATION

Heavy-duty	4 LANE 16 LANE	Light-duty
Medium-duty	4 LANE 16 LANE	Unimproved dirt
U. S. Route		State Route



U.S.G.S.
FILE COPY
TOPOGRAPHIC DIVISION

RIVERBANK, CALIF.
NW/4 MODESTO EAST 15' QUADRANGLE
N3737.5-W12052.5/7.5