



Control by USGS and NOS/NOAA

Compiled from aerial photographs taken 1972. Revised from aerial photographs taken 1989. Field checked 1981. Map edited 1992

North American Datum of 1927 (NAD 27). Projection: California Coordinate System, zone 5 (Lambert Conformal Conic), 10,000-foot grid ticks: California Coordinate System, 7 and 5 zones. 1000-meter Universal Transverse Mercator grid, zone 11

The difference between NAD 27 and North American Datum of 1983 (NAD 83) for 7.5 minute intersections is given in USGS Bulletin 1875. The NAD 83 is shown by dashed corner ticks

There may be private inholdings within the boundaries of the National or State reservations shown on this map

Certain land lines are omitted because of insufficient data

A portion of the west half of this map lies within a subsidence area

Vertical control based on latest available adjustment

Certain roads within Edwards Air Force Base are restricted






THIS MAP COMPLIES WITH NATIONAL MAP ACCURACY STANDARDS  
FOR SALE BY U.S. GEOLOGICAL SURVEY, P.O. BOX 25286, DENVER, COLORADO 80225  
A FOLDER DESCRIBING TOPOGRAPHIC MAPS AND SYMBOLS IS AVAILABLE ON REQUEST



**ROAD CLASSIFICATION**

Primary highway, hard surface	Light-duty road, hard or improved surface
Secondary highway, hard surface	Unimproved road

 Interstate Route     U. S. Route     State Route

ROGERS LAKE SOUTH, CALIF.  
34117-G7-TF-024

1992

DMA 2453 IV SE-SERIES V895

