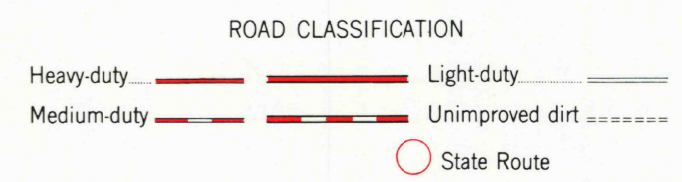
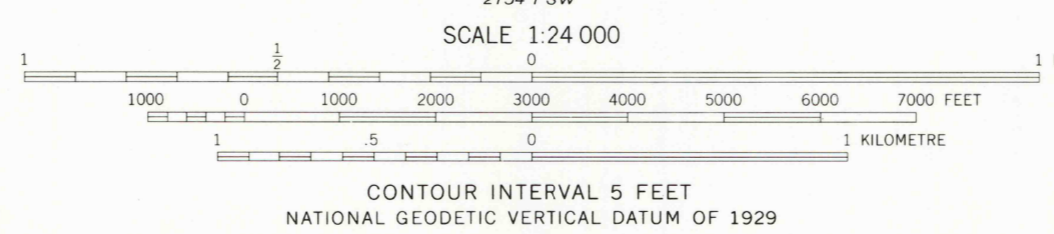
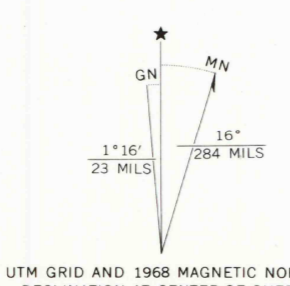


Mapped, edited, and published by the Geological Survey
Control by USGS and USC&GS
Topography by plane-table surveys 1929-30
Culture and drainage revised from aerial photographs taken 1952. Field check and partial contour revision 1954
Polyconic projection, 1927 North American datum
10,000-foot grid based on California coordinate system, zone 5
1000-metre Universal Transverse Mercator grid ticks, zone 11, shown in blue
Revisions shown in purple compiled from aerial photographs taken 1968. This information not field checked
Purple tint indicates extension of urban areas
Map photoinspected 1973
No major culture or drainage changes observed



FOR SALE BY U. S. GEOLOGICAL SURVEY, DENVER, COLORADO 80225, OR RESTON, VIRGINIA 22092
A FOLDER DESCRIBING TOPOGRAPHIC MAPS AND SYMBOLS IS AVAILABLE ON REQUEST

ROSEDALE, CALIF.
N3522.5—W11907.5/7.5
1954
PHOTOREVISED 1968
AMS 2154 I NW—SERIES V895
PHOTOINSPECTED 1973