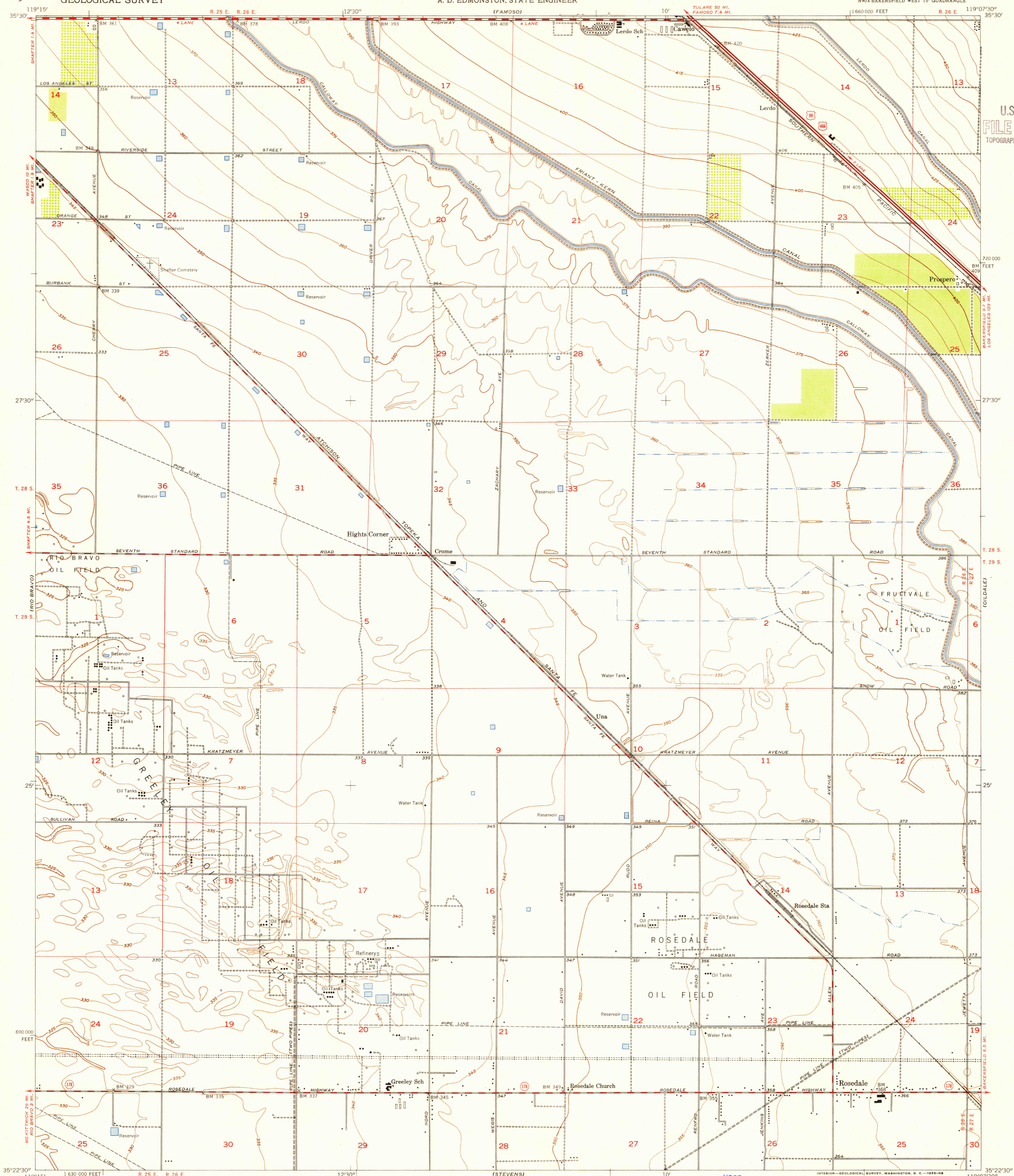
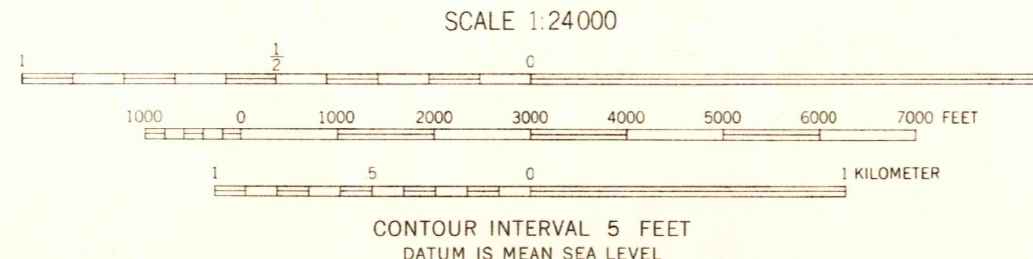
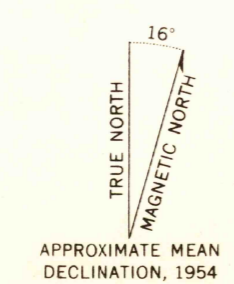


(NORTH OF
DILDALE)



U.S.G.S.
FILE COPY
TOPOGRAPHIC DIVISION

Mapped, edited, and published by the Geological Survey
Control by USGS and USC&GS
Topography by plane-table surveys 1929-30
Culture and drainage revised from aerial photographs
taken 1952. Field check and partial contour revision 1954
Polyconic projection. 1927 North American datum
10,000-foot grid based on California coordinate system, zone 5



USGS
Historical File
Topographic Division

ROAD CLASSIFICATION

Heavy-duty	Light-duty
Medium-duty	Unimproved dirt

U.S. Route State Route



ROSEDALE, CALIF.
NW/4 BAKERSFIELD WEST 15' QUADRANGLE
N3522.5 - W11907.5/7.5

U.S.G.S.
FILE COPY
TOPOGRAPHIC DIVISION