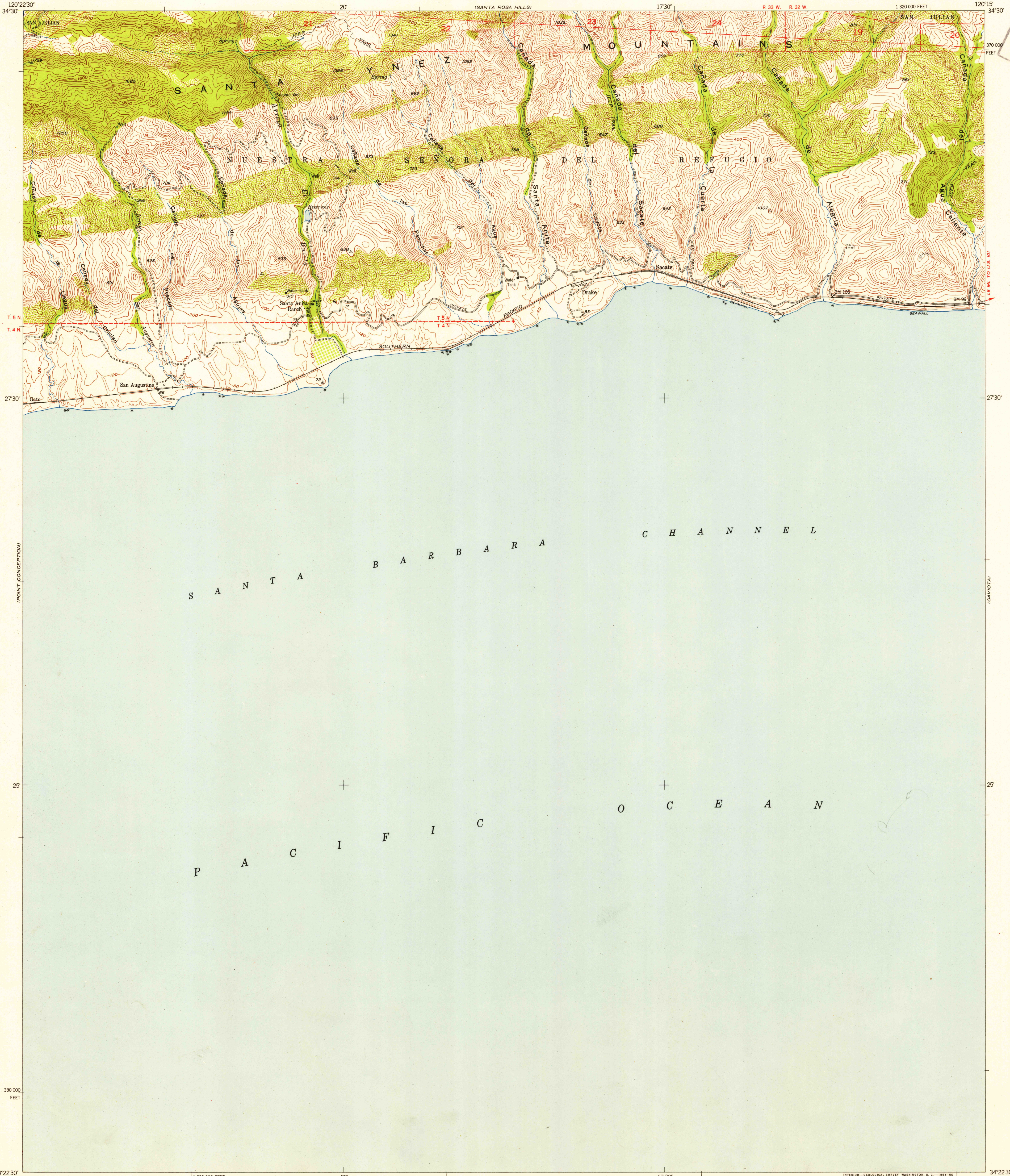
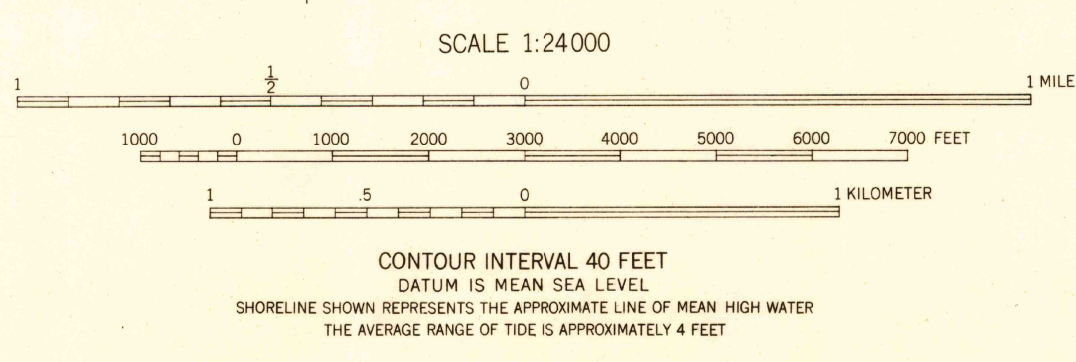
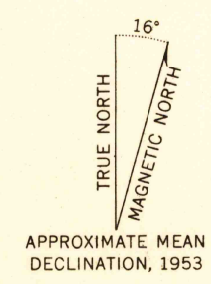


U.S.G.S.
FILE COPY
Inspection and Filing

U.S.G.S.
FILE COPY
Inspection and Filing



Mapped, edited, and published by the Geological Survey
Control by USC&GS
Topography from aerial photographs by multiplex methods
Aerial photographs taken 1947. Field check 1953
Polyconic projection. 1927 North American datum
10,000-foot grid based on California coordinate system, zone 5
Dashed land lines indicate approximate locations



USGS
Historical File
Topographic Division

ROAD CLASSIFICATION

Heavy-duty	LANE 16 LANE	Light-duty
Medium-duty	LANE 16 LANE	Unimproved dirt
U. S. Route		State Route



U.S.G.S.
FILE COPY
Inspection and Filing

SACATE, CALIF.
NE/4 PT. CONCEPTION 15 QUADRANGLE
N3422.5-W12015/7.5

JAN 26 1954
3145