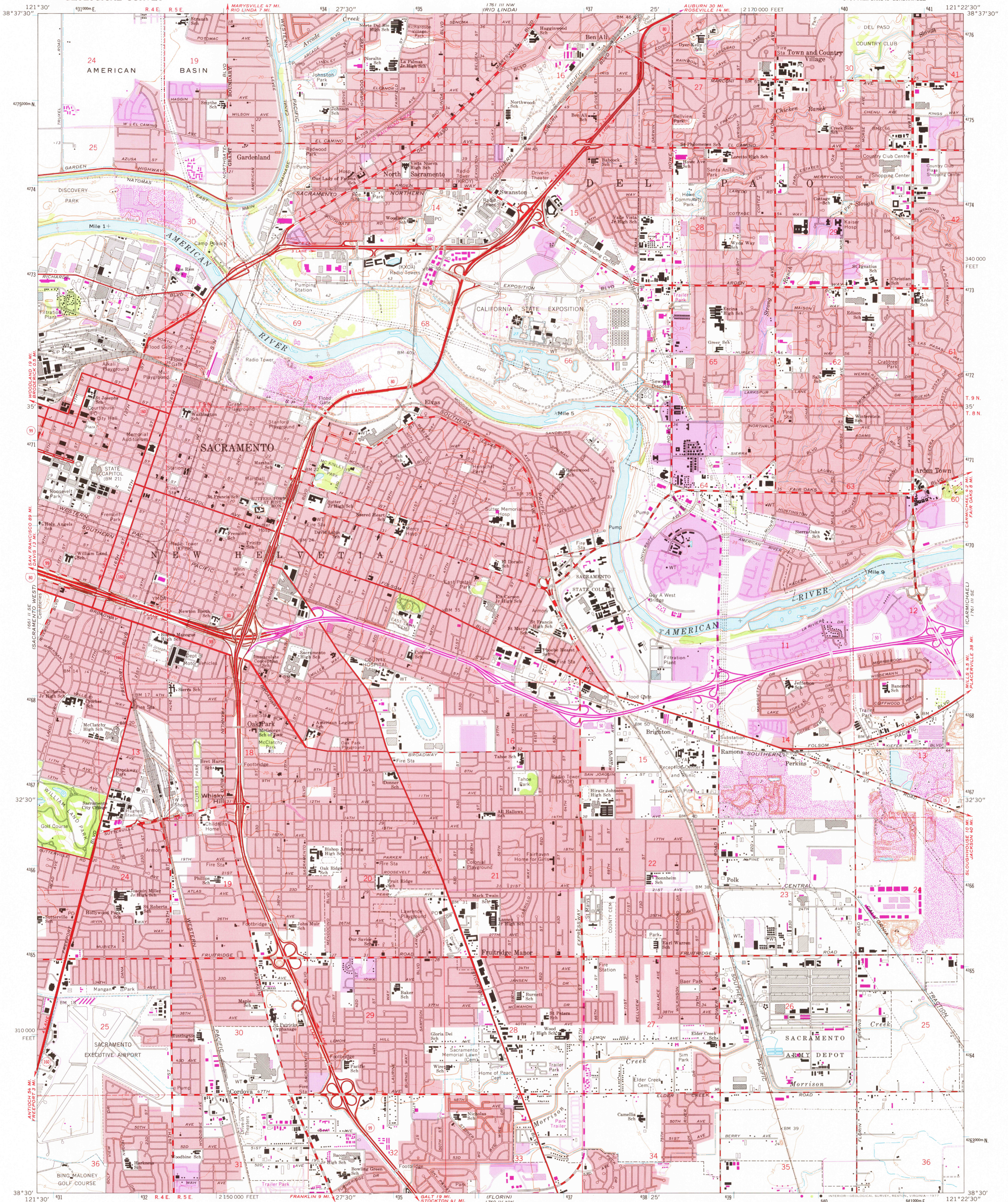


UNITED STATES
DEPARTMENT OF THE INTERIOR
GEOLOGICAL SURVEY

SACRAMENTO EAST QUADRANGLE
CALIFORNIA - SACRAMENTO CO.
7.5 MINUTE SERIES (TOPOGRAPHIC)
SW/4 FAIR OAKS 15' QUADRANGLE


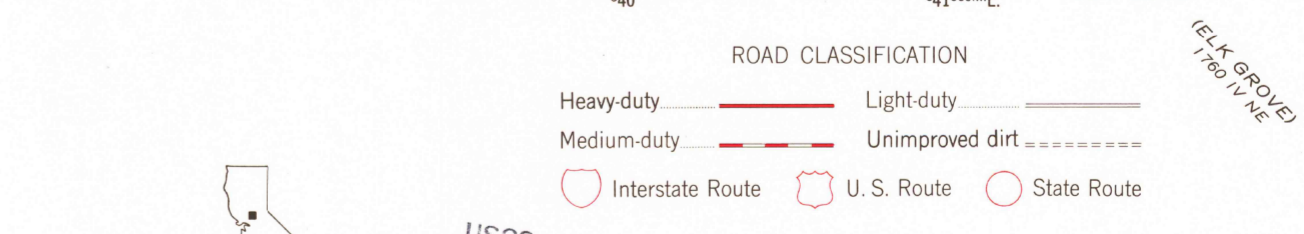
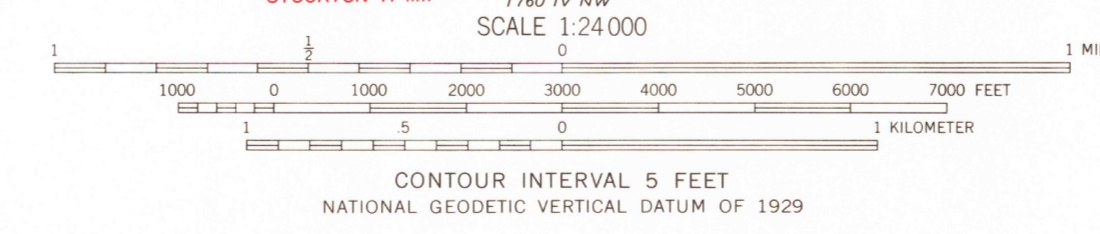
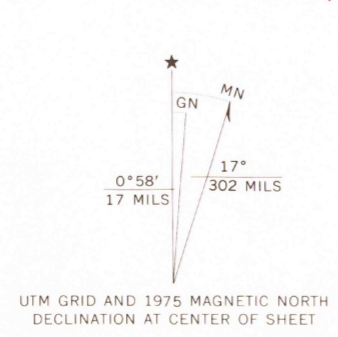


Mapped, edited, and published by the Geological Survey in cooperation with California Department of Water Resources Control by USGS and USC&GS

Planimetry by photogrammetric methods from aerial photographs taken 1947. Topography by planetable surveys 1948. Revised from aerial photographs taken 1966. Field checked 1967

Polyconic projection. 1927 North American datum 10,000-foot grid based on California coordinate system, zone 2 1000-meter Universal Transverse Mercator grid ticks, zone 10, shown in blue

Red tint indicates areas in which only landmark buildings are shown Dotted land lines established by private survey Land grant boundaries which follow the banks of the American River are not shown



SACRAMENTO EAST, CALIF. APR 07 1978

SW/4 FAIR OAKS 15' QUADRANGLE
N3830-W12122.5/7.5

THIS MAP COMPLIES WITH NATIONAL MAP ACCURACY STANDARDS
FOR SALE BY U.S. GEOLOGICAL SURVEY, DENVER, COLORADO 80225, OR RESTON, VIRGINIA 22092
A FOLDER DESCRIBING TOPOGRAPHIC MAPS AND SYMBOLS IS AVAILABLE ON REQUEST

Revisions shown in purple compiled from aerial photographs taken 1967 and 1975. This information not field checked
Purple tint indicates extension of urban areas

1967
PHOTOREVISED 1975
AMS 1761 III SW - SERIES V895

8400