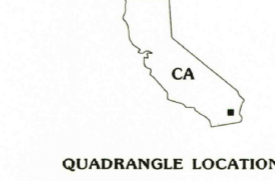
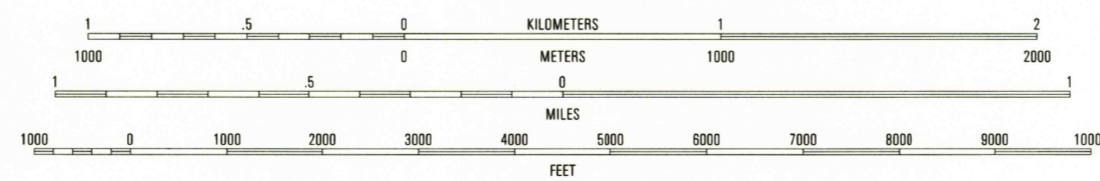
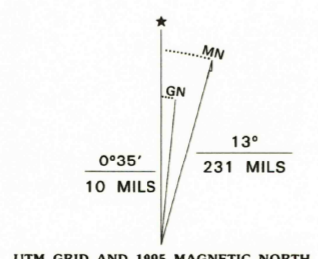


Produced by the United States Geological Survey  
Control by USGS, NOS/NOAA and USCE  
Compiled from imagery dated 1993. Revised from imagery dated 1992. PLSS and survey control current as of 1996. Map edited 1995. Contours and land elevations have not been revised and may conflict with other content.  
North American Datum of 1927 (NAD 27). Projection and blue 1000-meter ticks: Universal Transverse Mercator, zone 11 10 000-foot ticks: California Coordinate System, zone 6  
North American Datum of 1983 (NAD 83) is shown by dashed corner ticks. The values of the shift between NAD 27 and NAD 83 for 7.5-minute intersections are obtainable from National Geodetic Survey NADCON software.  
There may be private inholdings within the boundaries of the National or State reservations shown on this map. Where omitted, land lines have not been established.




ROAD CLASSIFICATION

Primary highway	Light-duty road, hard or
hard surface .....	improved surface .....
Secondary highway	Unimproved road .....
hard surface .....	
Interstate Route	U.S. Route
	State Route

CONTOUR INTERVAL 10 FEET  
NATIONAL GEODETIC VERTICAL DATUM OF 1929  
TO CONVERT FEET TO METERS MULTIPLY BY 0.3048  
TO CONVERT METERS TO FEET MULTIPLY BY 3.2808

THIS MAP COMPLIES WITH NATIONAL MAP ACCURACY STANDARDS  
FOR SALE BY U.S. GEOLOGICAL SURVEY  
DENVER, COLORADO 80225, OR RESTON, VIRGINIA 22092  
A FOLDER DESCRIBING TOPOGRAPHIC MAPS AND SYMBOLS IS AVAILABLE ON REQUEST

1	2	3	1 Mecca
			2 Mortmar
			3 Oreocopia Canyon
4		5	4 Oasis
			5 Durmid
			6 Seventeen Palms
			7 Truckeevans
6	7	8	8 Durmid SE



SALTON, CA  
33115-D8-TF-024  
1992  
DMA 2850 IV NW SERIES V895