
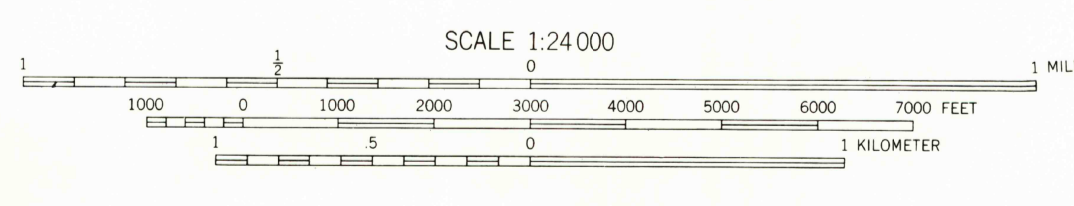
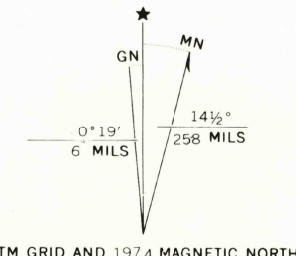




Produced and published by the Geological Survey  
Orthophoto prepared from 1:80,000-scale  
aerial photographs taken November 6, 1974  
Projection and 10,000-foot grid ticks: California coordinate  
system, zone 6 (Lambert conformal conic)  
1000-metre Universal Transverse Mercator grid,  
zone 11, 1927 North American datum  
Photoimagery transformed by scanning techniques  
which may produce double or mismatched images;  
use the mean of image positions for map point



This quadrangle area also covered by  
1:24,000-scale topographic map

THIS MAP COMPLIES WITH NATIONAL MAP ACCURACY STANDARDS  
FOR SALE BY U. S. GEOLOGICAL SURVEY, DENVER, COLORADO 80225, OR RESTON, VIRGINIA 22092

SAN CLEMENTE, CALIF.  
N3322.5-W11730/7.5

1974

AMS 2450 1 NE-SERIES V095