



Mapped, edited, and published by the Geological Survey

Control by USGS and NOS/NOAA

Topography by photogrammetric methods from aerial photographs taken 1969. Field checked 1970

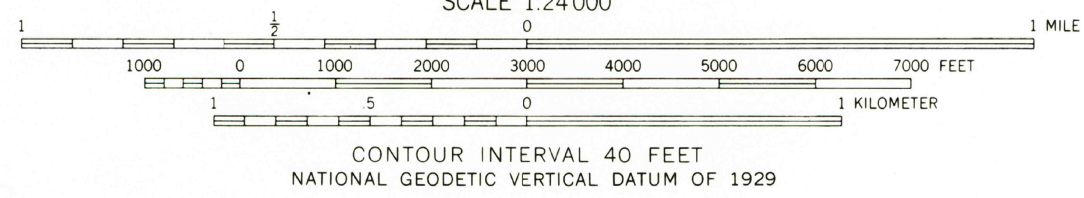
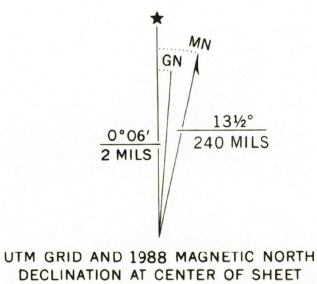
Projection: California coordinate system, zone 5 (Lambert conformal conic)

10,000-foot grid ticks based on California coordinate system, zones 5 and 6


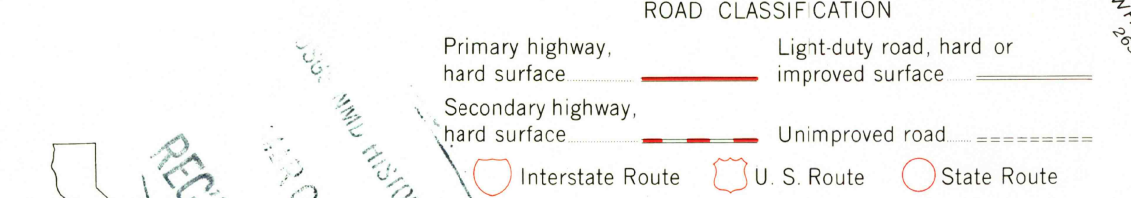
1000-meter Universal Transverse Mercator grid ticks, zone 11, shown in blue. 1927 North American Datum

To place on the predicted North American Datum 1983 move the projection lines 1 meter north and 81 meters east as shown by dashed corner ticks

There may be private inholdings within the boundaries of the National or State reservations shown on this map



THIS MAP COMPLIES WITH NATIONAL MAP ACCURACY STANDARDS
FOR SALE BY U. S. GEOLOGICAL SURVEY, DENVER, COLORADO 80225 OR RESTON, VIRGINIA 22092
A FOLDER DESCRIBING TOPOGRAPHIC MAPS AND SYMBOLS IS AVAILABLE ON REQUEST



SAN GORGONIO MTN., CALIF.
SE 1/4 SAN GORGONIO MTN. 15' QUADRANGLE
34116-A7-TF-024

1970
PHOTOREVISED 1988
DMA 2652 11 SE--SERIES V895