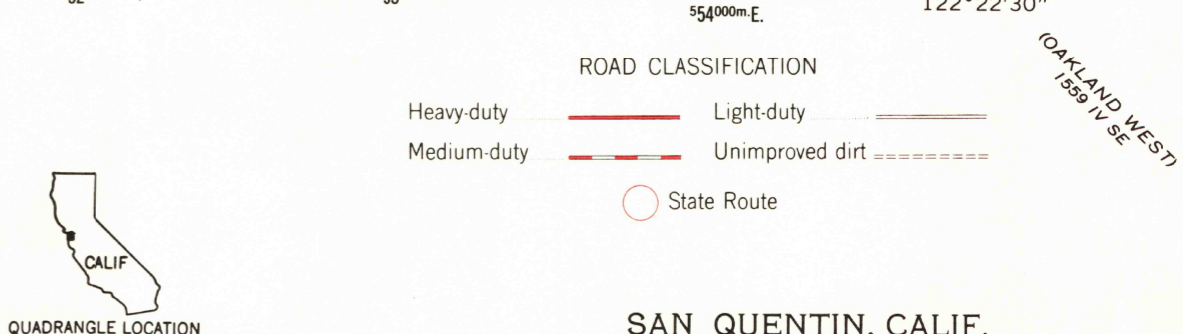
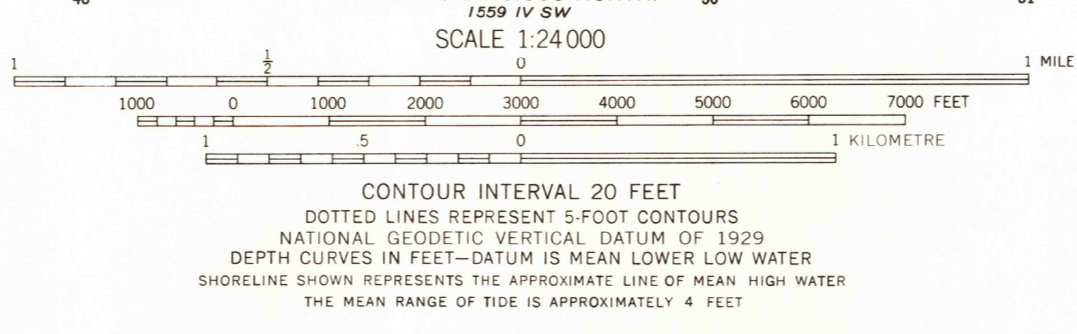
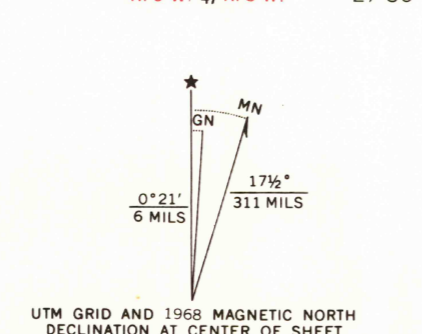


Mapped, edited, and published by the Geological Survey  
Control by USGS and USC&GS  
Topography from aerial photographs by photogrammetric methods  
Aerial photographs taken 1958. Field check 1959  
Hydrography compiled from USC&GS charts 5533 (1956) and 5532 (1958)  
Polyconic projection. 1927 North American datum  
10,000-foot grid based on California coordinate system, zone 3  
1000-metre Universal Transverse Mercator grid ticks,  
zone 10, shown in blue  
Data shown in purple compiled from aerial photographs  
taken 1968. This information not field checked  
Purple tint indicates extension of urban areas  
Map photoinspected 1973  
No major culture or drainage changes observed



THIS MAP COMPLIES WITH NATIONAL MAP ACCURACY STANDARDS  
FOR SALE BY U. S. GEOLOGICAL SURVEY, DENVER, COLORADO 80225, OR RESTON, VIRGINIA 22092  
A FOLDER DESCRIBING TOPOGRAPHIC MAPS AND SYMBOLS IS AVAILABLE ON REQUEST

USGS  
Historical File  
Topographic Division  
SAN QUENTIN, CALIF.  
N3752.5—W12222.5/7.5  
1959  
AMS 1555 IV NW—SERIES V895  
PHOTOINSPECTED 1973  
APR 23 1976