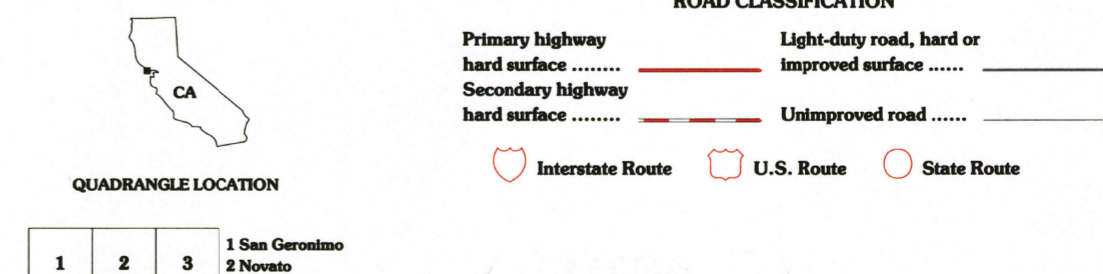
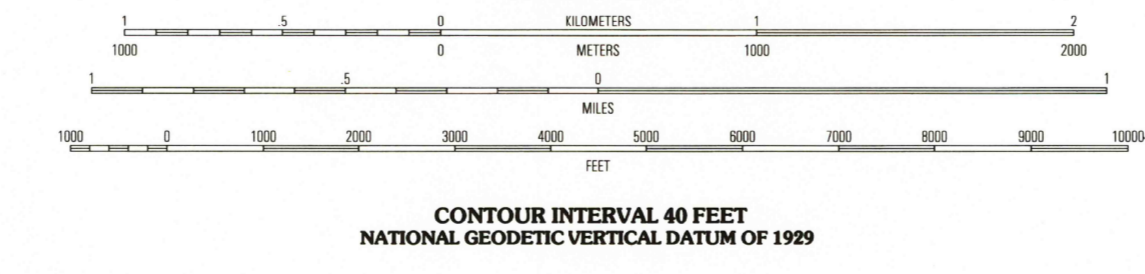
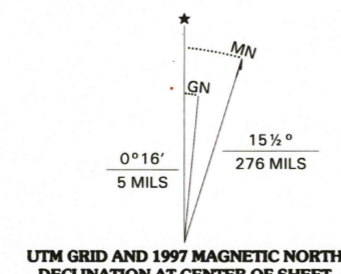




Produced by the United States Geological Survey  
Compiled from imagery dated 1952. Revised from imagery dated 1958. PLS and survey control current as of 1954. Contours and elevations current as of 1952. Map edited 1996  
North American Datum of 1927 (NAD 27). Projection and 1000-meter grid: Universal Transverse Mercator, zone 10 10 000-foot ticks: California Coordinate System (zone 5)  
North American Datum of 1983 (NAD 83) is shown by dashed corner ticks. The values of the shift between NAD 27 and NAD 83 for 7.5-minute intersections are obtainable from National Geodetic Survey NADCON software  
There may be private inholdings within the boundaries of the National or State reservations shown on this map



QUADRANGLE LOCATION

1	2	3	1 San Geronimo
2	3	4	2 Novato
3	4	5	3 Petaluma Point
4	5	6	4 Bolinas
5	6	7	5 San Quentin
6	7	8	6
7	8		7 Point Bonita
8			8 San Francisco North

MAY 3 1 1997  
REC'D FILE COPY  
SAN RAFAEL, CA  
1993  
DMA 14591 NE-SERIES V895

THIS MAP COMPLIES WITH NATIONAL MAP ACCURACY STANDARDS  
FOR SALE BY U.S. GEOLOGICAL SURVEY, P.O. BOX 25286, DENVER, COLORADO 80225  
A FOLDER DESCRIBING TOPOGRAPHIC MAPS AND SYMBOLS IS AVAILABLE ON REQUEST

