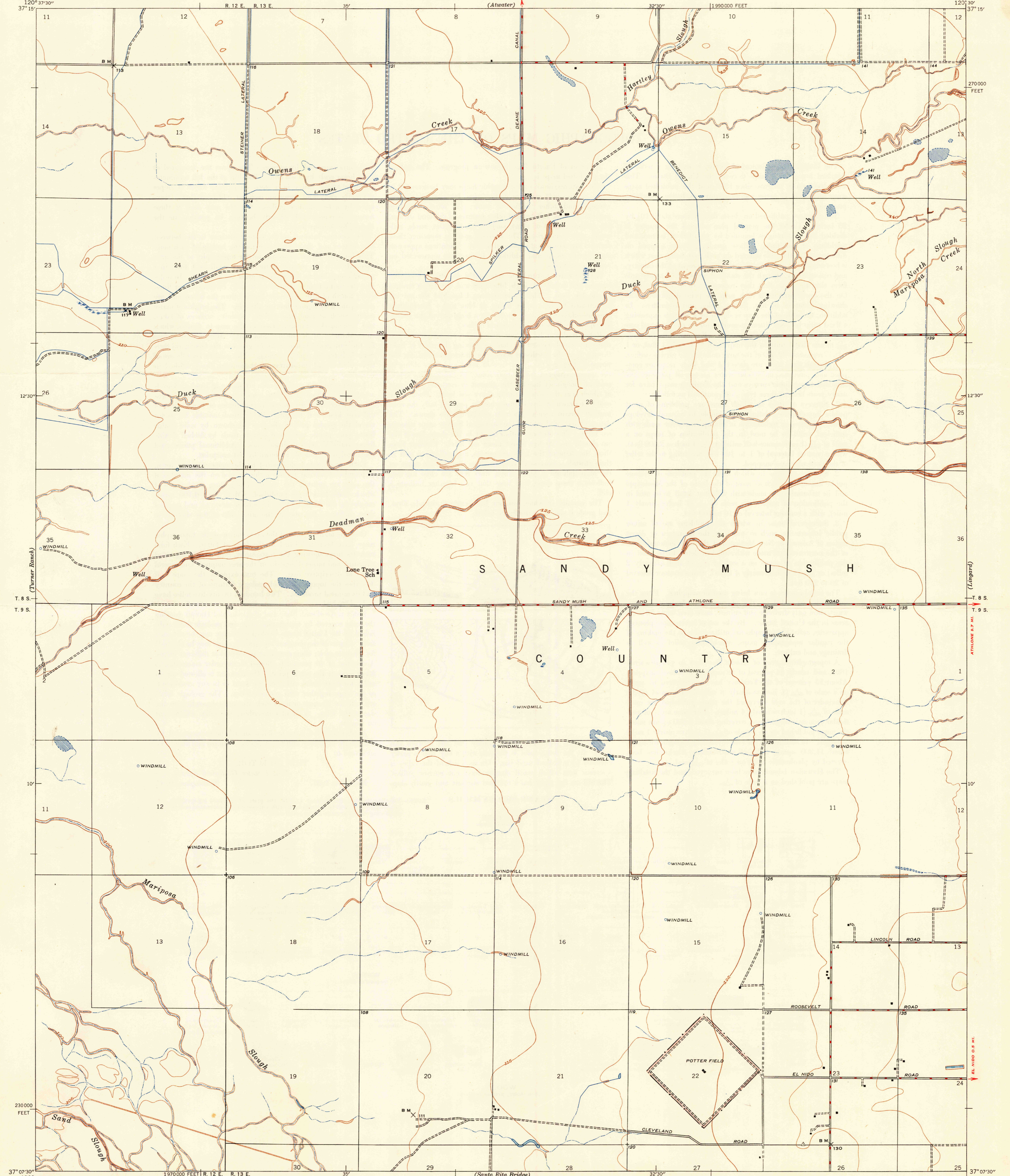

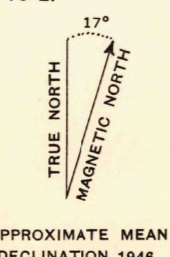


U. S. G. S.  
**FILE COPY**  
Inspection and Editing.



Mapped by the Geological Survey  
1916  
Culture revised in 1946



USCS  
Historical File  
Topographic Division  
U. S. G. S.  
**FILE COPY**  
Inspection and Editing.

Polyconic projection. 1927 North American datum  
10000 foot grid based on California (3)  
rectangular coordinate system

**SANDY MUSH, CALIF.**  
Edition of 1948

N3707.5 - W12030.7/5