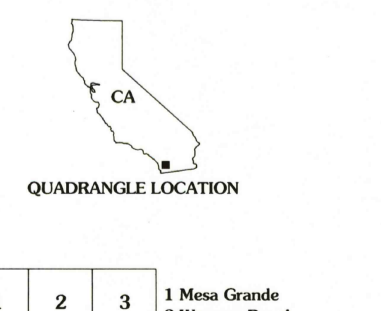
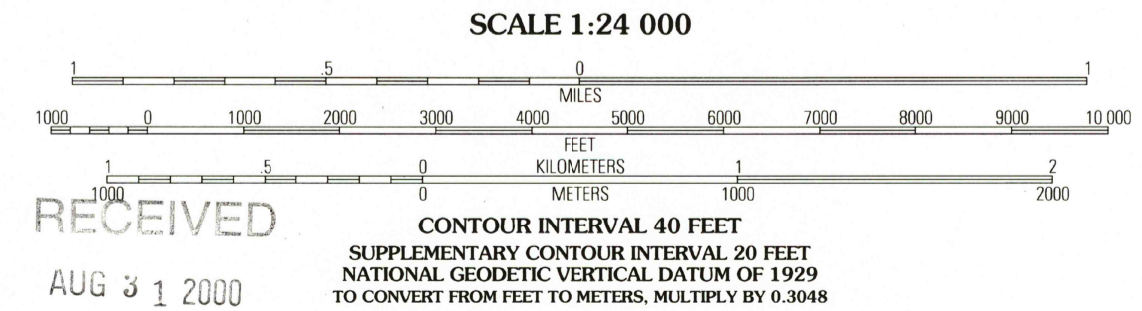
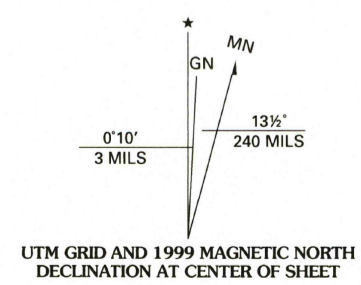


Produced by the United States Geological Survey 1988  
Revision by USDA Forest Service 1997  
Topography compiled 1954. Planimetry derived from imagery taken 1994 and other sources. Public Land Survey System and survey control current as of 1997  
North American Datum of 1927 (NAD 27). Projection and 10 000-foot ticks: California coordinate system, zone 6 (Lambert conformal conic)  
Blair 1000-meter Universal Transverse Mercator ticks, zone 11  
North American Datum of 1983 (NAD 83) is shown by dashed corner ticks  
The values of the shift between NAD 27 and NAD 83 for 7.5-minute intersections are obtainable from National Geodetic Survey NADCON software  
Non-National Forest System lands within the National Forest  
Inholdings may exist in other National or State reservations  
This map is not a legal land line or ownership document. Public lands are subject to change and leasing, and may have access restrictions; check with local offices. Obtain permission before entering private lands



INTERIOR GEOLOGICAL SURVEY, RESTON, VIRGINIA 2000

| Symbol | Description   | Symbol | Description                 |
|--------|---|--------|-----------------------------|
| (S)    | Interstate  | (—)    | Primary highway             |
| (R)    | U. S.   | (—)    | Secondary highway           |
| (H)    | State   | (—)    | Light-duty road             |
| (V)    | County  | (—)    | Composition: Unspecified... |
| (N)    | National Forest, suitable for passenger cars          | (—)    | Paved                       |
| (N)    | National Forest, suitable for high clearance vehicles | (—)    | Gravel                      |
| (N)    | National Forest Trail                                 | (—)    | Dirt                        |
| (N)    |   | (—)    | Unimproved; 4 wheel drive   |
| (N)    |   | (—)    | Trail                       |
| (N)    |   | (—)    | Gate; Barrier               |

**SANTA YSABEL, CA**  
1997  
NIMA 2650 II SW-SERIES V895

RECEIVED  
AUG 31 2000

USGS NWID  
HISTORICAL MAP ARCHIVES  
THIS MAP COMPLIES WITH NATIONAL MAP ACCURACY STANDARDS  
FOR SALE BY U.S. GEOLOGICAL SURVEY, P.O. BOX 25286, DENVER, COLORADO 80225  
A FOLDER DESCRIBING TOPOGRAPHIC MAPS AND SYMBOLS IS AVAILABLE ON REQUEST

| 1             | 2               | 3        | 4        | 5        | 6                   | 7              | 8               |
|---------------|-----------------|----------|----------|----------|---------------------|----------------|-----------------|
| 1 Mesa Grande | 2 Warners Ranch | 3 Ramona | 4 Ramona | 5 Julian | 6 El Cajon Mountain | 7 Tale Springs | 8 Cuyamaca Peak |

ADJOINING 7.5' QUADRANGLES

ISBN 0-607-94445-7  
9 780607 944457