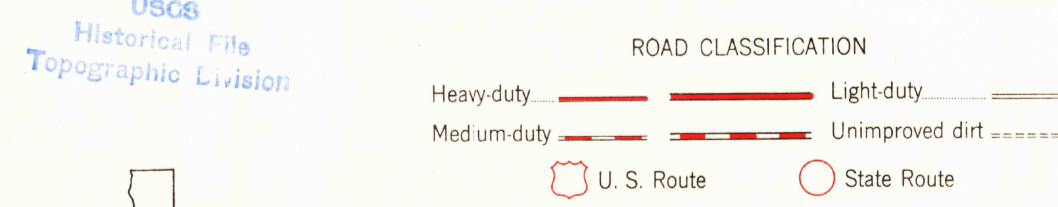
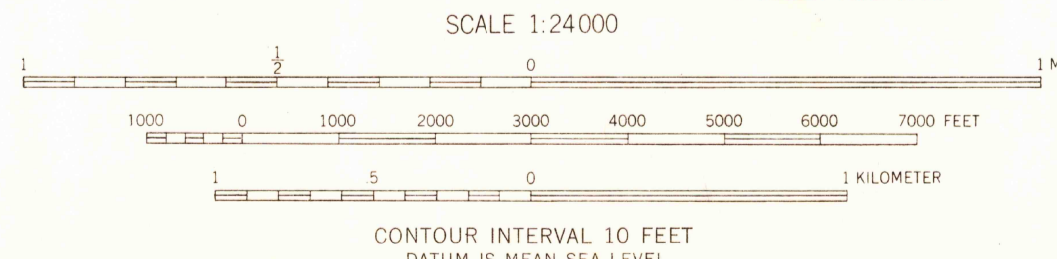
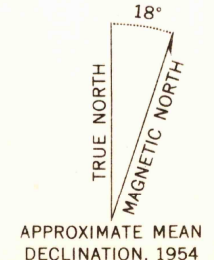


Mapped, edited, and published by the Geological Survey
Control by USGS and USC&GS
Topography from aerial photographs by Kesh plotter methods
and by plane-table surveys 1954. Aerial photographs taken 1952
Polyconic projection. 1927 North American datum
10,000-foot grid based on California coordinate system, zone 2
Red tint indicates areas in which only landmark buildings are shown
Dashed land lines indicate approximate locations



SEBASTOPOL, CALIF.
NE/4 SEBASTOPOL 15' QUADRANGLE
N 3822.5 - W 12245/7.5

U.S.G.S.
FILE COPY
TOPOGRAPHIC DIVISION

U.S.G.S.
FILE COPY
TOPOGRAPHIC DIVISION

OCT 26 1954