

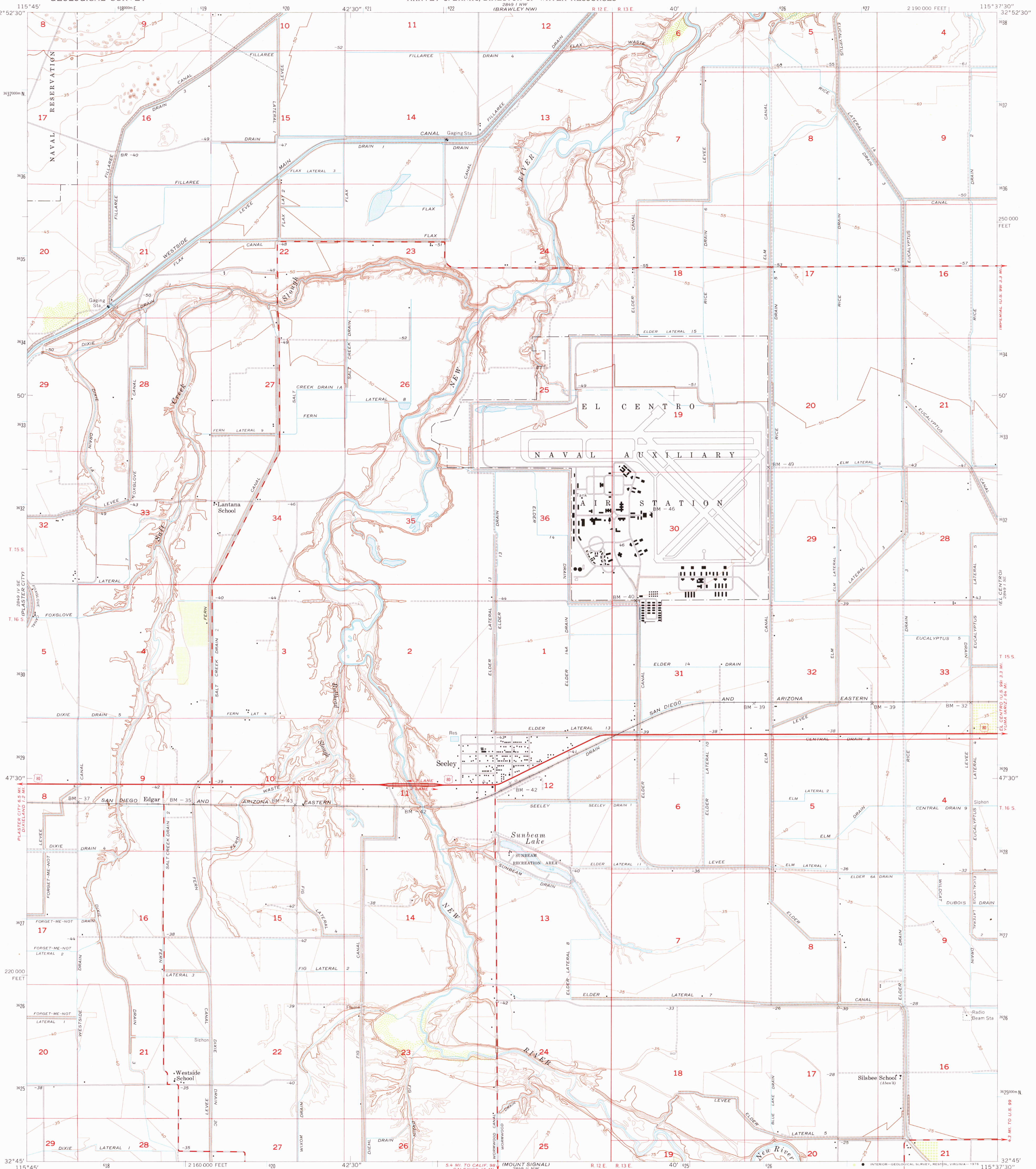
2849 1/4 NE (SUPERSTITION)

UNITED STATES
DEPARTMENT OF THE INTERIOR
GEOLOGICAL SURVEY

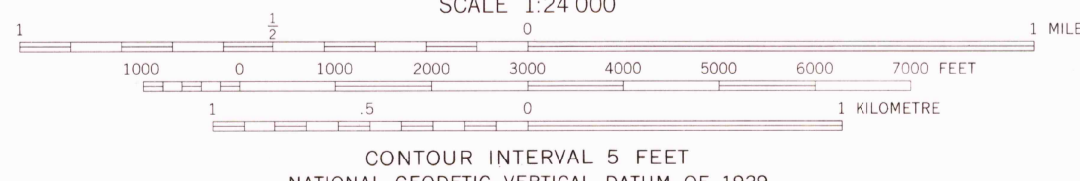
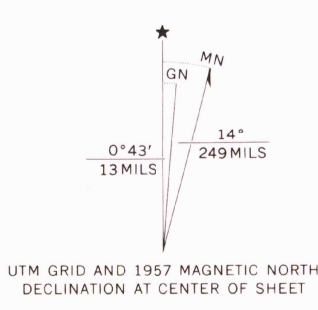
STATE OF CALIFORNIA
GOODWIN J. KNIGHT, GOVERNOR
HARVEY O. BANKS, DIRECTOR OF WATER RESOURCES

SEELEY QUADRANGLE
CALIFORNIA-IMPERIAL CO.
7.5 MINUTE SERIES (TOPOGRAPHIC)

2849 1/4 NE (BRAWLEY)

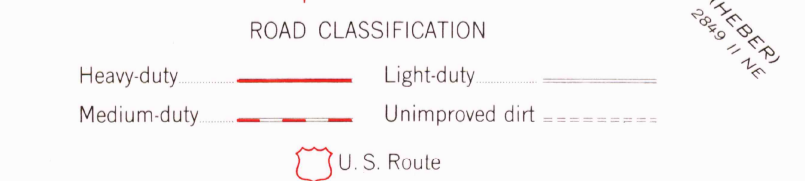


Mapped, edited, and published by the Geological Survey
Control by USGS, USC&GS, and USCE
Culture and drainage compiled from aerial photographs
taken 1953. Topography by Wild A-8 and by
planetable surveys 1957
Polyconic projection. 1927 North American datum
10,000-foot grid based on California coordinate system,
zone 6
1000-metre Universal Transverse Mercator grid ticks,
zone 11, shown in blue



CONTOUR INTERVAL 5 FEET
NATIONAL GEODETIC VERTICAL DATUM OF 1929

THIS MAP COMPLIES WITH NATIONAL MAP ACCURACY STANDARDS
FOR SALE BY U. S. GEOLOGICAL SURVEY, DENVER, COLORADO 80225, OR RESTON, VIRGINIA 22092
A FOLDER DESCRIBING TOPOGRAPHIC MAPS AND SYMBOLS IS AVAILABLE ON REQUEST



USGS
HISTORICAL FILE
TOPOGRAPHIC DIVISION

SEELEY, CALIF. MAR 0 6 1976

N3245-W11537.5/7.5

1957

AMS 2849 1 SW-SERIES V895