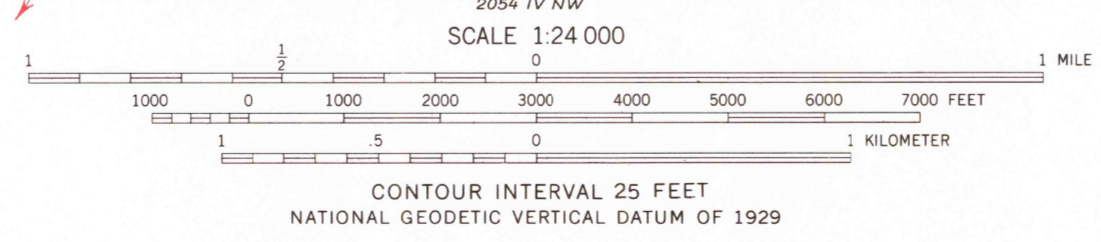
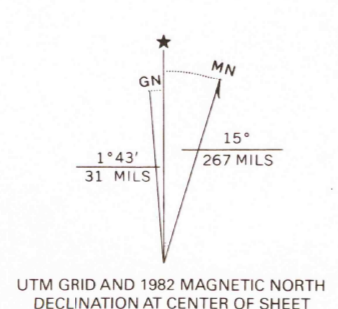
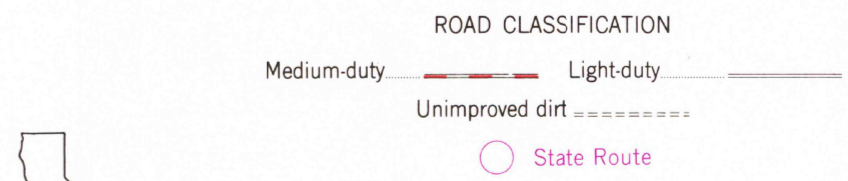


Mapped by the Army Map Service
Edited and published by the Geological Survey
Control by USGS and NOS/NOAA
Topography by photogrammetric methods 1942
Culture and drainage revised by USGS from aerial photographs taken 1950
Field check and partial contour revision 1953
Polyconic projection, 1927 North American datum
10,000-foot grid based on California coordinate system, zone 5
Dashed land lines indicate approximate locations
1000-meter Universal Transverse Mercator grid ticks,
zone 11, shown in blue
To place on the predicted North American Datum 1983,
move the projection lines 7 meters north and
88 meters east as shown by dashed corner ticks



FOR SALE BY U. S. GEOLOGICAL SURVEY, DENVER, COLORADO 80225, OR RESTON, VIRGINIA 22092
A FOLDER DESCRIBING TOPOGRAPHIC MAPS AND SYMBOLS IS AVAILABLE ON REQUEST



SHALE POINT, CALIF.
N 3530—W 11952.5/7.5
1953
PHOTO REVISIED 1982
DMA 2055 III SW—SERIES V895

MAR 24 1982
MAGNETIC ROCKS