
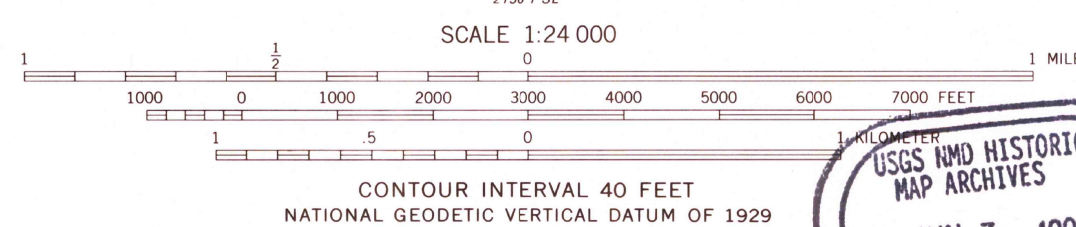
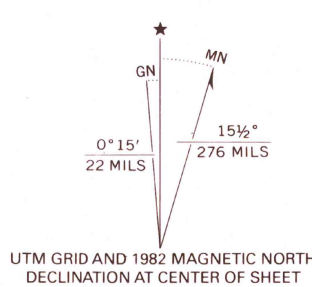


Mapped, edited, and published by the Geological Survey

Control by USGS, NOS/NOAA, and U.S. Forest Service  
Topography by photogrammetric methods from aerial  
photographs taken 1976. Field checked 1978. Map edited 1982  
Underwater contours by Southern California Edison Co.

Projection and 10,000-foot grid ticks: California coordinate  
system, zone 4 (Lambert conformal conic)  
1000-meter Universal Transverse Mercator grid, zone 11  
1927 North American Datum  
To place on the predicted North American Datum 1983  
move the projection lines 10 meters north and  
85 meters east as shown by dashed corner ticks  
Land lines have not been established in this area  
There may be private inholdings within the boundaries of  
the National or State reservations shown on this map



ROAD CLASSIFICATION  
Primary highway, hard surface  
Secondary highway, hard surface  
Light-duty road, hard or improved surface  
Unimproved road  
Interstate Route  
U.S. Route  
State Route

SHARKTOOTH PEAK, CALIF.  
NE/4 KAISER PEAK 15' QUADRANGLE  
N3722.5-W11900/7.5

1982  
DMA 2158 1 NE-SERIES V895

