

U. S. G. S.  
FILE COPY  
Inspection and Editing

DEPARTMENT OF THE INTERIOR  
U. S. GEOLOGICAL SURVEY


28-N-IV-PART OF  
(Shasta Valley No 12)

CALIFORNIA  
(SISKIYOU COUNTY)  
SHASTA VALLEY  
SHEET No. 11

Advance sheet.  
Subject to correction.

(Shasta Valley No 5)  
122° 24'  
41° 42'

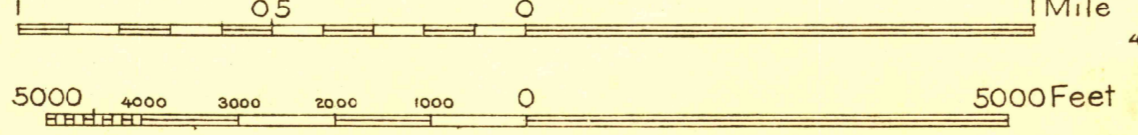
T. 45 N.  
T. 44 N.



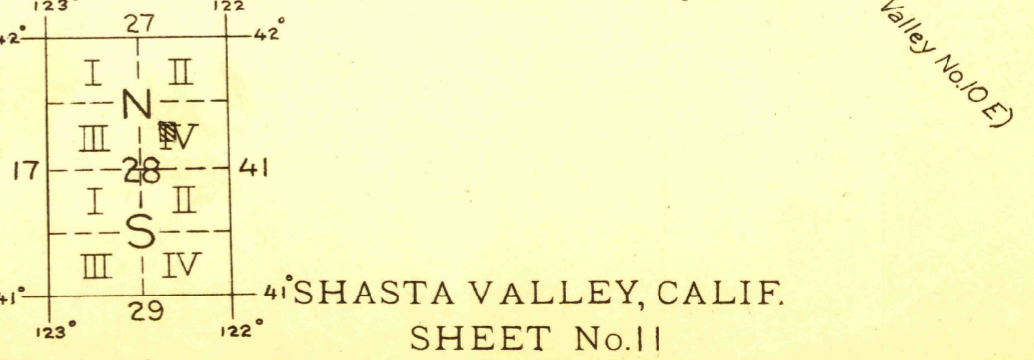
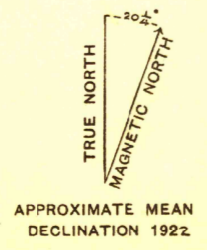
35.72

2,135,000  
YARDS

Topography by C. A. Stonesifer  
SURVEYED IN 1921 IN COOPERATION WITH THE U. S. RECLAMATION SERVICE  
STATE OF CALIFORNIA AND KLAMATH-SHASTA VALLEY IRRIGATION DISTRICT



Contour interval 5 feet  
Datum is mean sea level



(Shasta Valley No. 7)

(Shasta Valley No. 10)

(Shasta Valley No. 10 E)

700  
Edition of 3000 copies