

(Shasta Valley No.15)

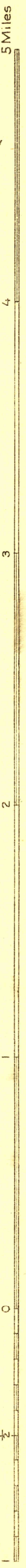
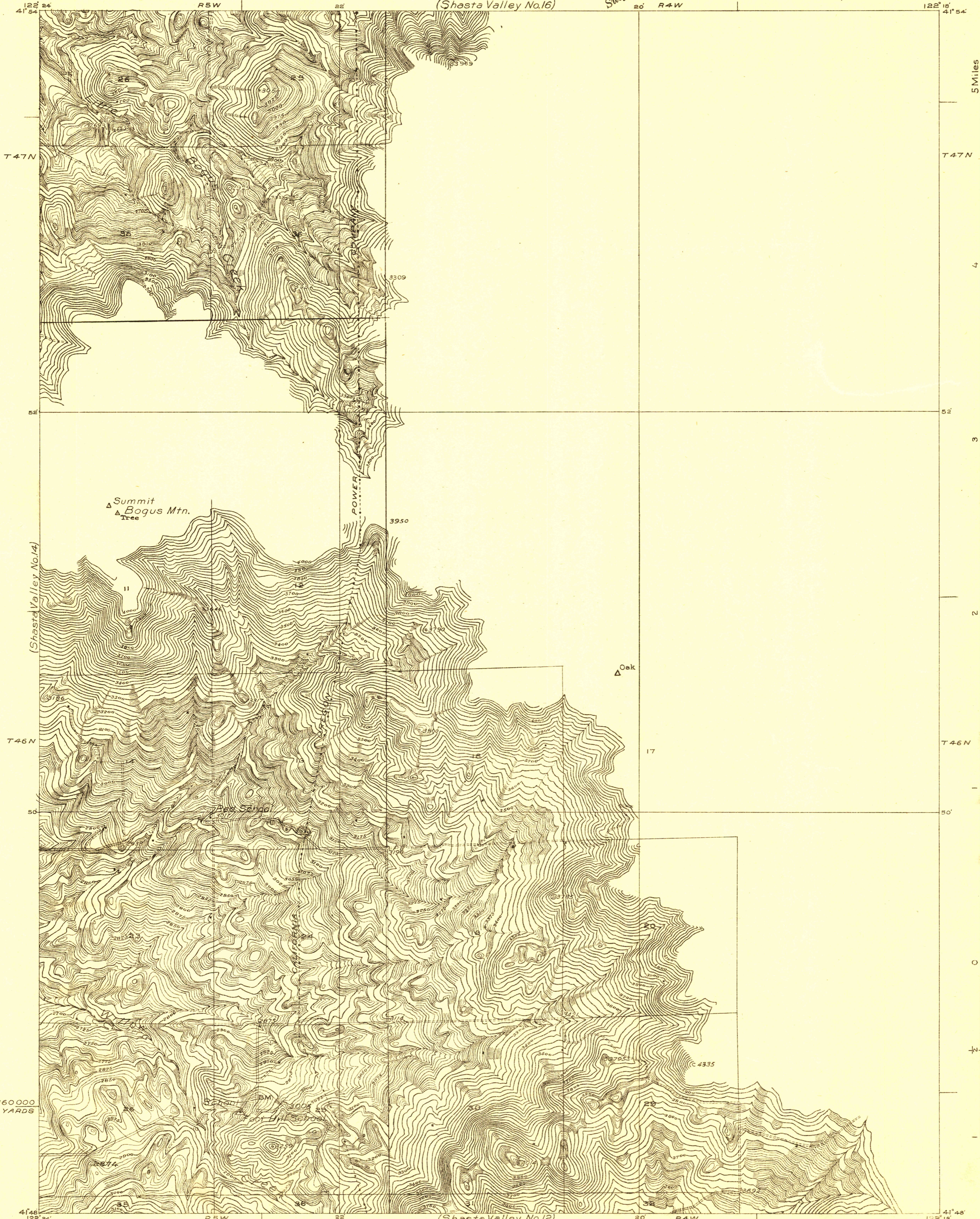
U. S. G. S.
FILE COPY
Inspection and Editing

DEPARTMENT OF THE INTERIOR
U. S. GEOLOGICAL SURVEY

28-N-11-PART OF
(Shasta Valley No.16)

Advance sheet.
Subject to correction.

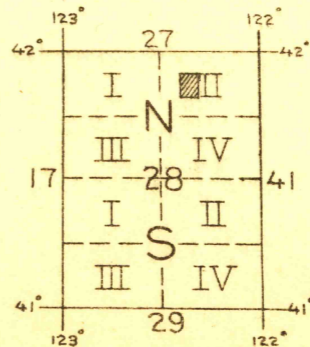
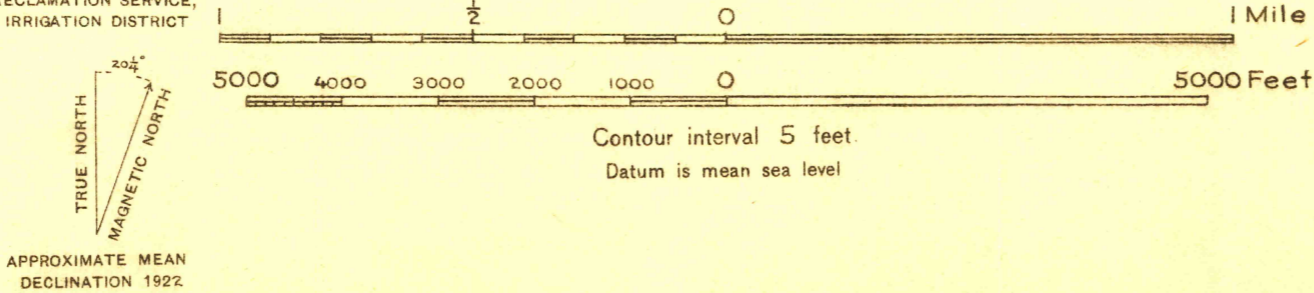
CALIFORNIA
(SISKIYOU COUNTY)
SHASTA VALLEY, SHEET NO.13



Topography by C. A. Ecklund and C. A. Stonesifer
SURVEYED IN 1922 IN COOPERATION WITH THE U. S. RECLAMATION SERVICE,
STATE OF CALIFORNIA AND KLAMATH-SHASTA VALLEY IRRIGATION DISTRICT

Scale 24000

Polyconic projection, North American datum
5000 yard grid based upon U. S. zone system, G



SHASTA VALLEY, CALIF
SHEET NO.13

(Shasta Valley No.5)